


R E P O R T O N T H E 2 0 0 7



S T A T E E L E C T I O N



The Hon Morris Iemma MP  
Premier  
Level 40  
Governor Macquarie Tower  
1 Farrer Place  
SYDNEY NSW 2000

Dear Premier

I am pleased to submit to you for presentation to Parliament my report on the conduct and administration of the New South Wales State election held on 24 March 2007.

Yours sincerely

A handwritten signature in black ink that reads 'Colin Barry' with a flourish at the end.

Colin Barry  
**Electoral Commissioner**

26 November 2007

---

# CONTENTS

Foreword	4
2007 State election indicators	5
Key comparisons with previous New South Wales State elections	11
Introduction	17
Voting system	18
The New South Wales Electoral Commission	19
Redistribution of electoral boundaries 2003 – 2004	20
Legislative amendments	20
Election timetable	24
Pre-election preparation	24
Election initiatives	25
Election costs	26
Services to electors	27
Enrolment	28
Voting	30
Elector information campaign	40
Non-voters	48
Review of performance	49
Services to registered political parties and candidates	51
Information services	52
Election support services	52
Candidates	55
Review of performance	58
Services to the media	61
Information provided to the media	62
The tally room	63
Review of performance	66
NSWEC operations	67
Election personnel	68
Legislative Council arrangements	71
Counting the votes	73
Return of the Writs	78
Review of performance	78
Future directions	81
Operational practices	82
Legislative changes	84
Election outcomes	87
Detailed results for Legislative Assembly districts	143
Appendices	351
Glossary	453

---

## FOREWORD

The New South Wales Electoral Commission (NSWEC) Report to Parliament is a commentary on the administration and conduct of the 2007 State election. This is the first report in this format. It outlines the services provided to stakeholders, the issues that arose during the election and future directions. It also includes statistical information including the results of each Legislative Assembly electoral district. The results of the Legislative Council election are on the NSWEC website and are available on CD Rom.

Many months of preparation, training and planning went into the 2007 State election. The objective was to deliver improved, high quality election services to all stakeholders.

The State election was a major event involving 4,374,029 people on the New South Wales electoral roll and 870 candidates nominated to contest the election. Electors were able to cast their vote at any of 2,576 polling places in New South Wales on election day, and approximately 19,000 election staff were employed to manage this task. Those unable to vote on election day could vote by post or at one of the 147 pre-poll voting centres in New South Wales, or at the 11 interstate or 27 overseas pre-poll voting centres. 661 declared institutions (nursing homes and the like) were also visited by election officials. A total of 4,052,123 votes were accepted into the count.

Significant changes to the electoral landscape have occurred since the 2003 State election as a result of the redistribution of New South Wales electoral district boundaries and amendments to the *Parliamentary Electorates and Elections Act 1912*. These changes were communicated to stakeholders by way of an extensive voter information campaign; a redeveloped NSWEC website; a media information kit; and information sessions and training materials for registered political parties, candidates and election officials.

At the 2007 State election, the NSWEC introduced a number of initiatives aimed at improving services to both electors and election officials.

Following the election the NSWEC conducted debriefings with returning officers and other election officials, registered political parties and media organisations. In general, stakeholders were supportive of the actions taken by the NSWEC. The findings from these debriefings are an important foundation for future directions.

I am pleased to report that the 2007 State election was conducted without any Court challenges to the results. In two electorates candidates requested a recount and in each case the returning officer conducted the recount in the presence of scrutineers.

A State election is a complex logistical project and its success depends on the dedication and commitment of the NSWEC staff.



Colin Barry  
Electoral Commissioner



## 2007 STATE ELECTION INDICATORS

## 2007 STATE ELECTION INDICATORS

\* Comparisons with 2003 provided where available

Overview		
	2007	2003
Total enrolment	4,374,029	4,272,104
Updated enrolments (30/1/07 to close of rolls on 5/3/07)	185,350	-
Changes to the roll (6/3/07 to 23/3/07)	64,466	-
18 – 25 year olds enrolled at close of rolls	528,300	-
Voter turnout (participation rate)	92.67%	91.87%
Interstate voters	5,622	-
Overseas voters	6,609	4,429
Antarctic voters	32	-
Total votes admitted to the count	4,052,123	3,924,676
Absent votes	298,135	325,412
Ordinary votes	3,285,087	3,282,424
Postal votes (including registered general postal voters)	223,951	163,108
Pre-poll votes	223,266	134,465
Declared institution votes	15,970	12,816
Section votes	5,714	6,451
Level of informality – Legislative Assembly	2.69%	2.62%
Level of informality – Legislative Council	6.11%	5.34%
Cost of State election	\$38.589M	\$33M

## Election Services

	2007	2003
Total candidates	870	944
Candidates - Legislative Assembly	537	660
Candidates - Legislative Council	333	284
Party candidates – Legislative Assembly	459	563
Party candidates – Legislative Council	326	277
Independent candidates – Legislative Assembly	78	97
Ungrouped candidates – Legislative Council	7	7
How to vote cards registered	841	-
How to vote cards referred to the Supreme Court	1	-
% of 1st preference Legislative Assembly votes counted at polling places by 10pm on election night	97%	94%
District recounts	2	0
District declarations	93	92*
Elector brochures dispatched from mail house	4,318,633	-
Circulars sent to returning officers	51	-
Circulars sent to registered political parties	15	-
Election manuals printed	18,132	35,000
Reference rolls produced	9,300	-
Certified lists produced	8,003	-
iRolls provided to polling places	2,300	-
Total polling places	2,576	2,768
Pre-poll voting centres	147	153
Declared institutions	661	704
Interstate voting centres	11	8
Overseas voting centres	27	43
Antarctic voting centres	4	4
Returning officers' offices leased	93	93

\* A candidate died on polling day and a by-election was held at a later date.

Disability Access Indicators		
	2007	2003
Organisations invited to attend the Equal Access to Democracy consultations	18	-
Organisations that participated in the consultations	15	-
Number of fully wheelchair accessible polling places	269	-
Number of fully wheelchair accessible returning officers' offices	76	-
Audio files mailed to vision-impaired voters	6,076	5,880
Complaints to Human Rights and Equal Opportunity Commission	1	-



NSWEC Election Personnel		
	2007	2003
Returning officers	93	93
Senior election officials	24	-
Returning officer support officers	10	6
EMA Help Desk staff	4	-
Clerical Assistants and election officials	18,962	25,910

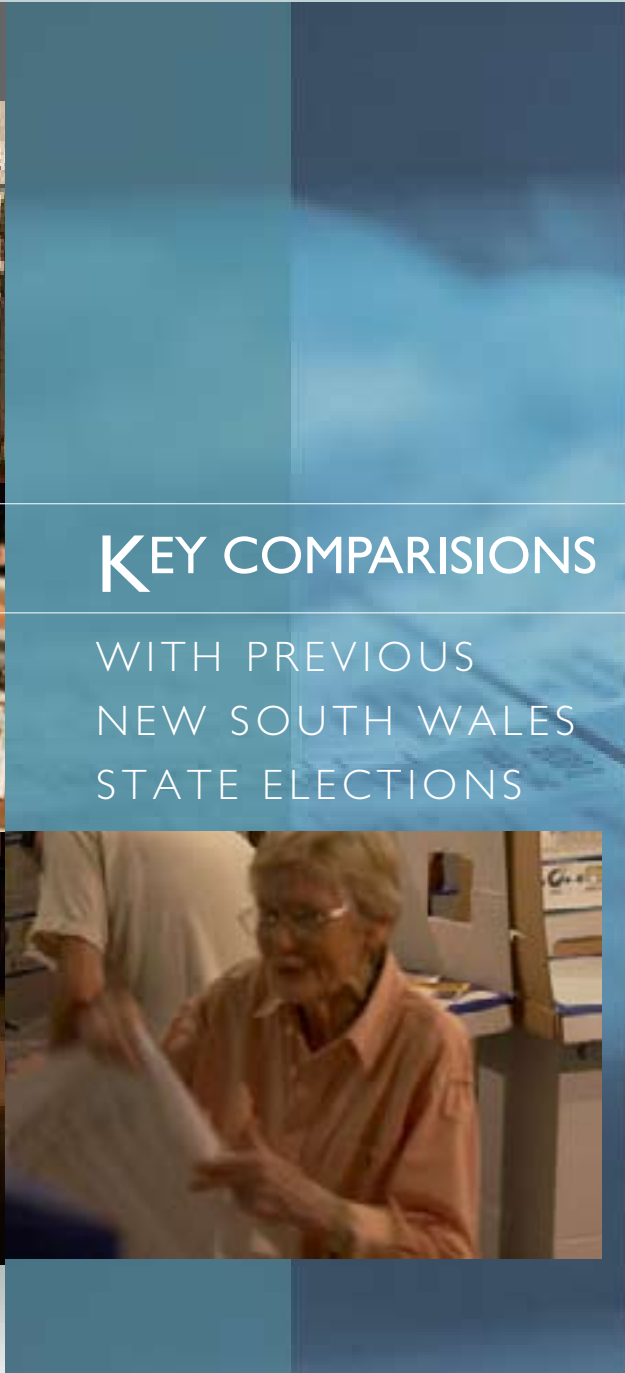


## NSWEC Advertising and Communication

	2007	2003
Print advertisement messages	18	-
Print advertisements published	505	-
Radio advertisement messages	4	-
Radio advertisements aired	3,368	-
Television advertisement messages	5	-
Television spots aired	848	-
Total media releases issued	16	-
State wide media outlets	362	-
Regional/rural media outlets	320	-
Metro/suburban media outlets	42	-
Radio interviews conducted with the Electoral Commissioner	94	-
Television interviews conducted with the Electoral Commissioner	2	-
Journalist queries responded to	320	-
Polling place lookup availability on website	From 1/2/07	-
Materials on website available in language other than English	24	-
Virtual tally room – unique visitors on election night per hour	5,000 +	-
Virtual tally room – number of updates - Legislative Assembly	1,014	-
Virtual tally room – number of updates - Legislative Council	123	-

Election Information Centre		
	2007	2003
Calls to service (29/1/07 – 30/3/07)	208,046	87,408
Calls answered by Interactive Voice Response system or abandoned before answered by an operator	31%	-
Calls received on election day	11,393	-
Total hours the service was operational	439	-
Calls to interpreting service (1/2/07 – 24/3/07)	1,825	1,124

Formal Complaints		
	2007	2003
About services to voters	216	-
About the election information centre	16	-
About candidates/registered political parties	46	-
About the media	1	-



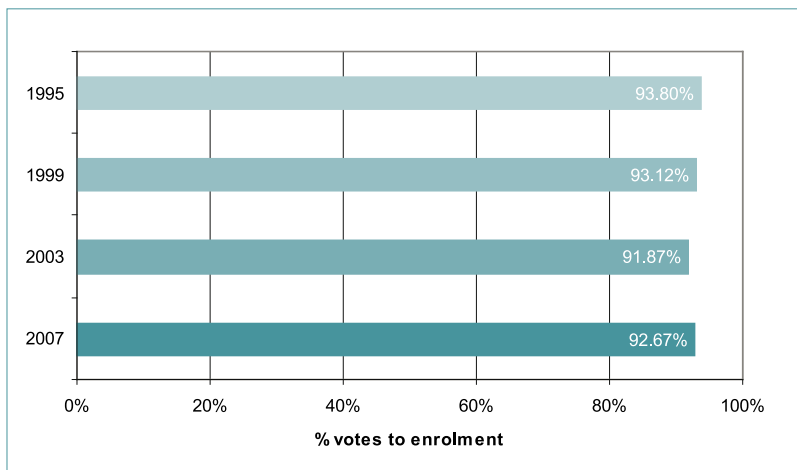
# KEY COMPARISONS

WITH PREVIOUS  
NEW SOUTH WALES  
STATE ELECTIONS

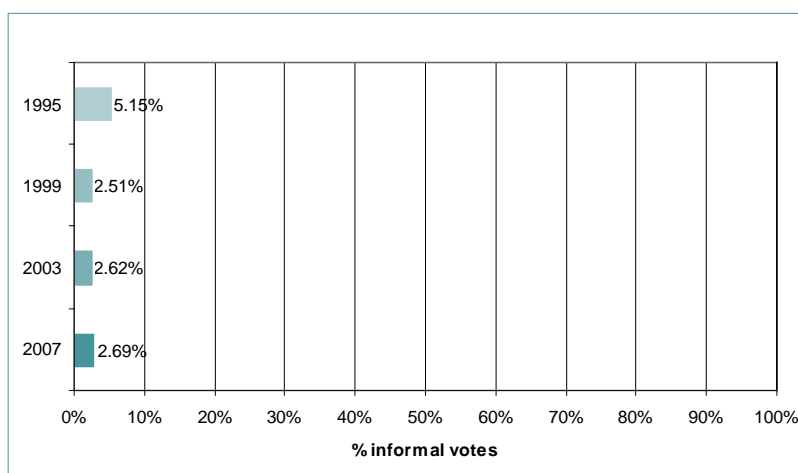


## KEY COMPARISONS WITH PREVIOUS NEW SOUTH WALES STATE ELECTIONS

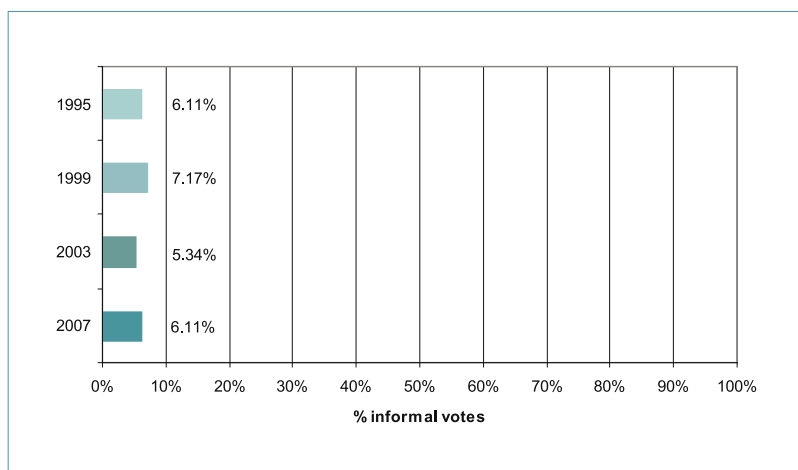
### Voter participation



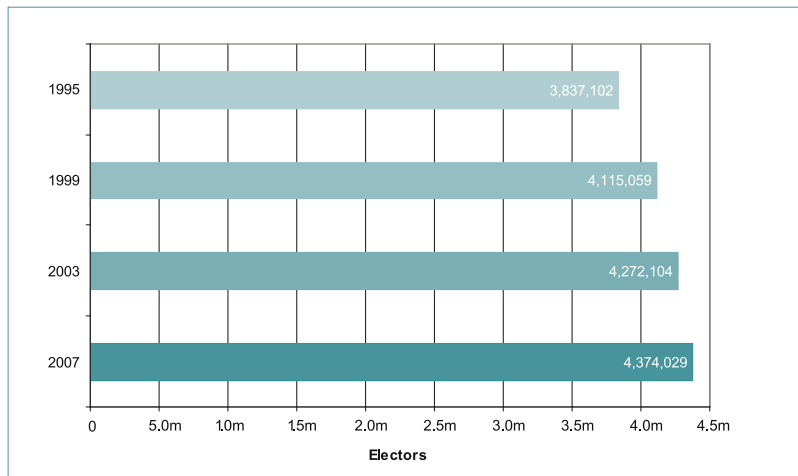
### Informal voting – Legislative Assembly



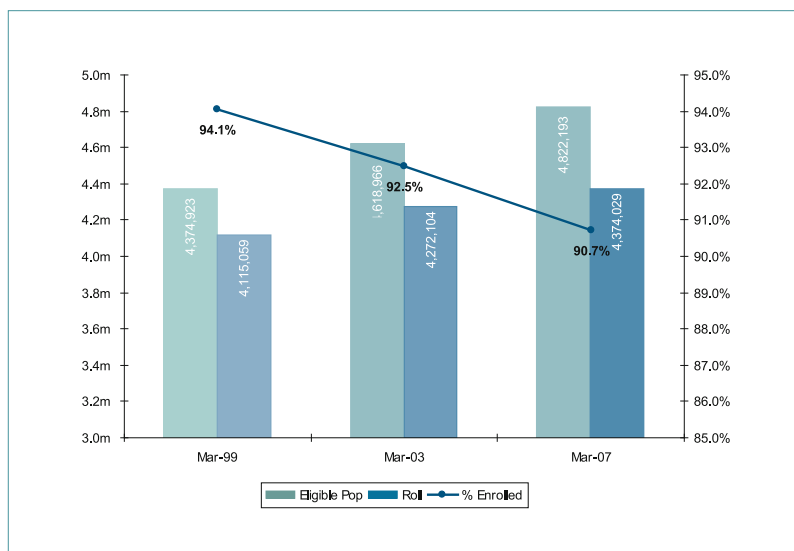
### Informal voting – Legislative Council



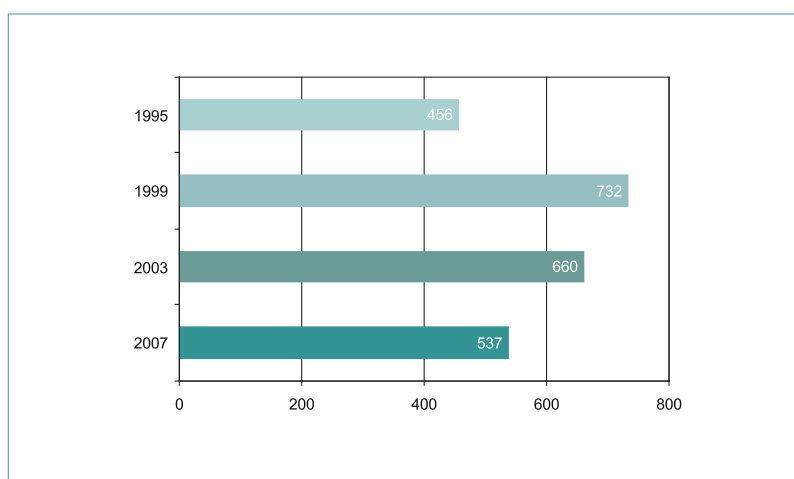
## Enrolment at close of roll



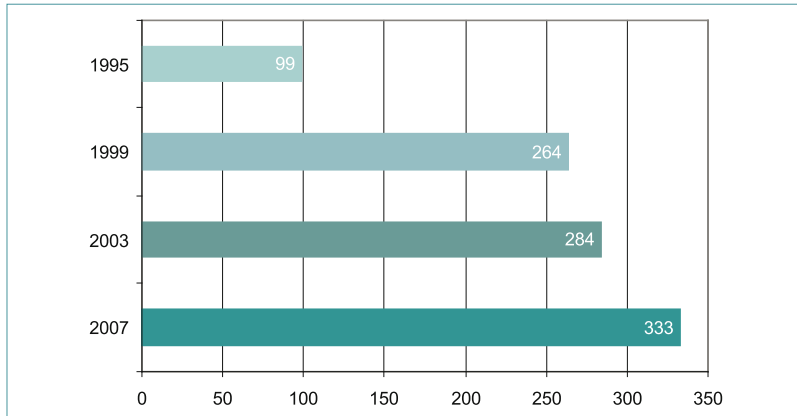
## Enrolment vs population



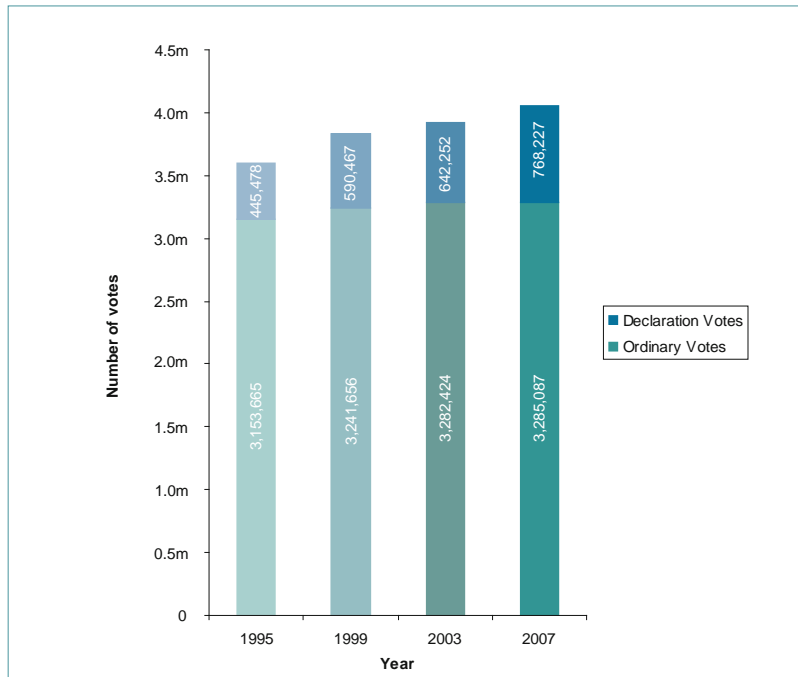
## Candidates - Legislative Assembly



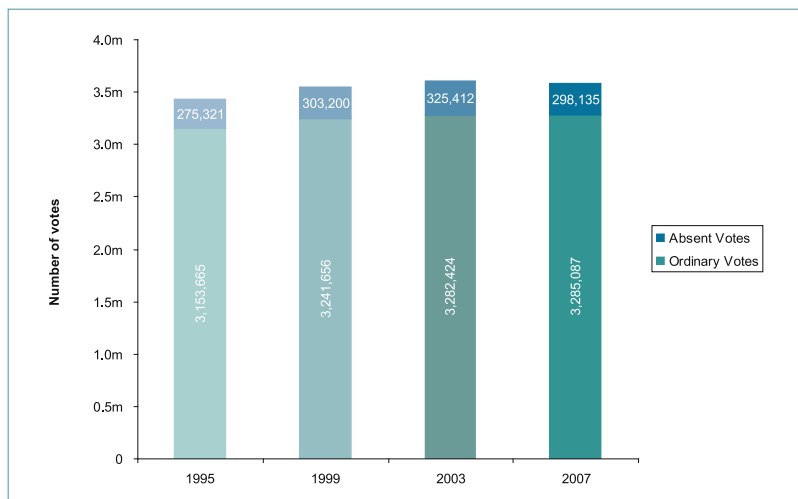
### Candidates - Legislative Council



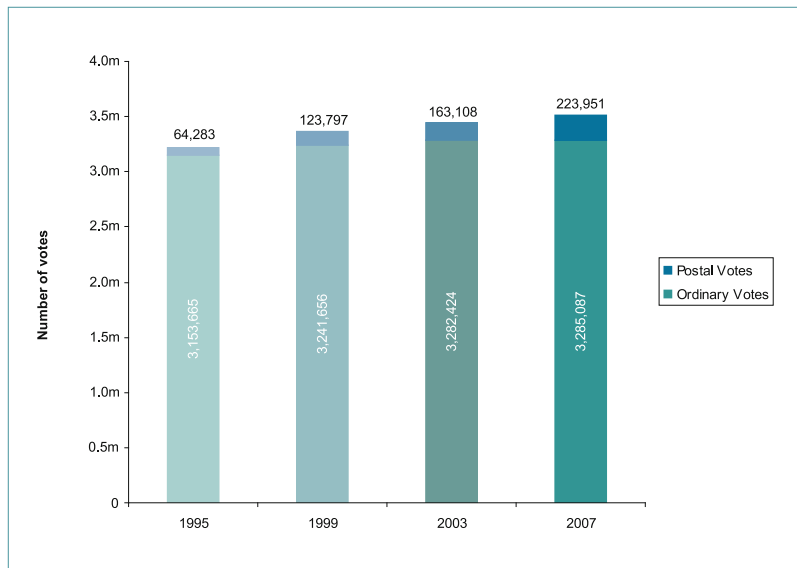
### Ordinary and declared votes



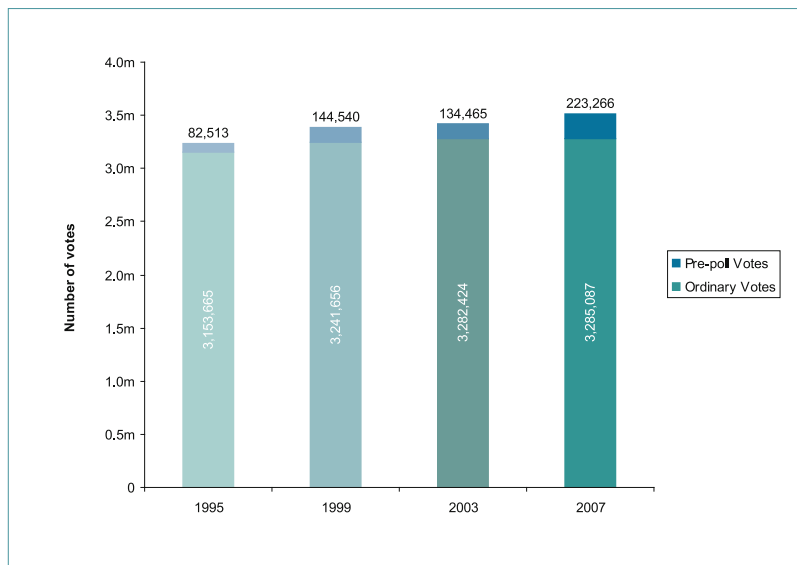
### Absent votes



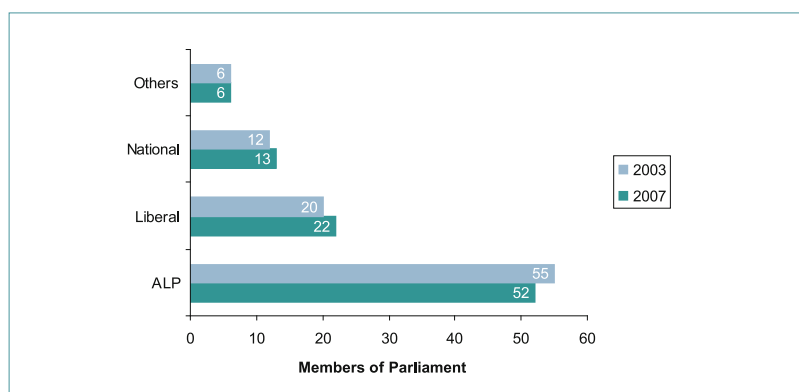
## Postal votes



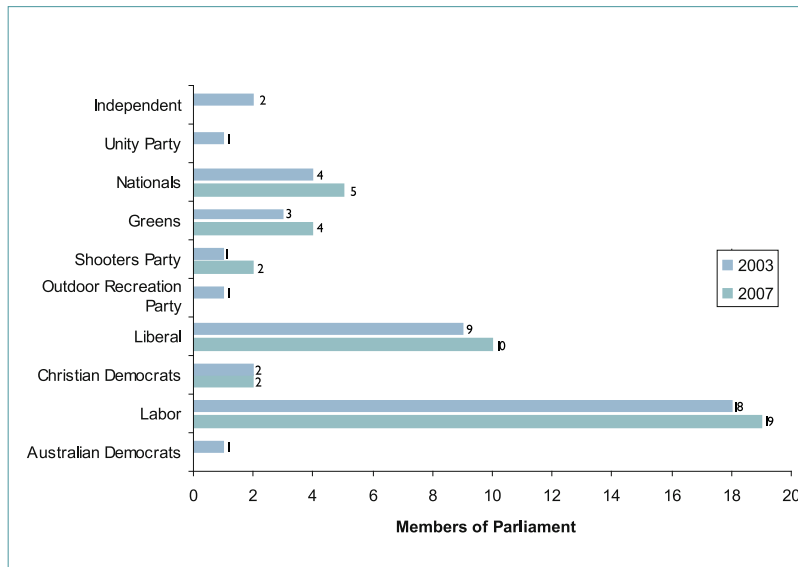
## Pre-poll votes



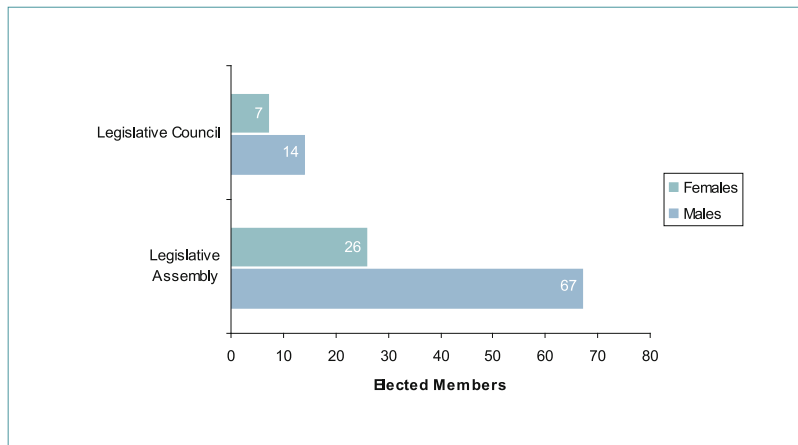
## Composition of the Legislative Assembly after the 2003 and 2007 State elections



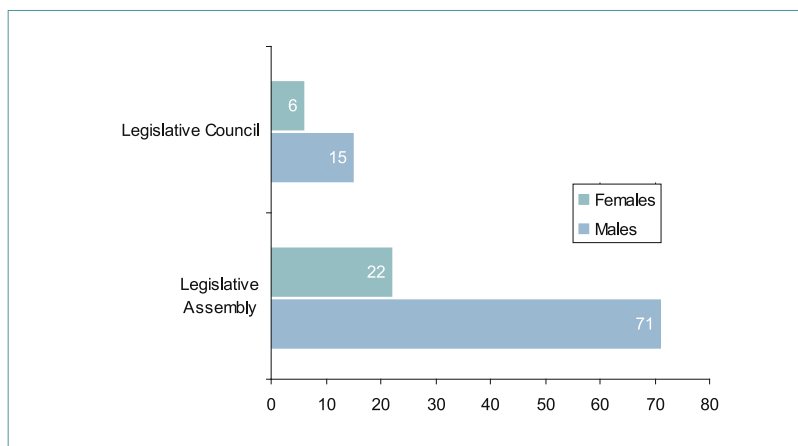
Composition of the Legislative Council after the 2003 and 2007 State elections



Gender of the elected Members of the Legislative Assembly and Legislative Council at the 2007 State election



Gender of the elected Members of the Legislative Assembly and Legislative Council at the 2003 State election







## INTRODUCTION

---

## INTRODUCTION

On Monday, 5 March 2007, Her Excellency Professor Marie Bashir, AC, CVO, Governor of New South Wales, issued the Writs for the election of 93 members of the Legislative Assembly and 21 members of the Legislative Council.

The issue of the Writs is a legal requirement and sets out the timetable for the election.

The 2007 New South Wales State election was held on Saturday, 24 March 2007.

In the Legislative Assembly the Australian Labor Party (ALP) won 52 seats, the Liberal Party 22, the National Party 13, and 6 Independents were elected.

In the Legislative Council the ALP won 9 seats, the Liberal/Nationals 8, the Greens 2, the Christian Democratic Party (Fred Nile Group) and the Shooters Party each won 1 seat. No Independents were elected to the Legislative Council at the 2007 State election.

A detailed breakdown of the election results can be found at pp144-349.

### Voting system

The NSWEC conducts all New South Wales State elections and by-elections.

The New South Wales Parliament is made up of two Houses: the Legislative Assembly and the Legislative Council.

The Legislative Assembly, also referred to as the Lower House, is constituted by representatives elected by the people. The State is divided into 93 electoral districts with one Member representing each district for a four year term. An electoral district for the Legislative Assembly has approximately 47,000 electors. The Government of the day must have the support of a majority of Members in the Legislative Assembly.

The method of voting for the Legislative Assembly is known as optional preferential.

The Legislative Council, also referred to as the 'house of review' or Upper House, first met in 1824 when 5 legislative advisors to the Governor were appointed. Today the Legislative Council consists of 42 members democratically elected by the people of New South Wales for an 8 year term. The effect of this is that at each State election in New South Wales (every 4 years), half of the Legislative Council members (21) must stand for re-election if they wish to continue their parliamentary career.

The method of voting for the Legislative Council is known as optional preferential proportional representation.

In the Legislative Assembly each Member represents an electoral district. In the Legislative Council Members are elected to represent the whole State as one electorate.

Voting is compulsory at New South Wales State elections.

---

## The New South Wales Electoral Commission

The NSWEC's mission is to provide high quality election services that are impartial, effective, efficient and in accordance with the law.

The Electoral Commissioner is appointed by the Governor for a ten year term. The Electoral Commissioner is responsible for the registration of political parties, enrolment of electors, preparation of lists and rolls of electors and the conduct of elections. The Electoral Commissioner is the returning officer for the Legislative Council election.

The key responsibilities of the NSWEC are to:

- conduct elections and by-elections for the Parliament of New South Wales;
- conduct elections for Local Government councils;
- conduct elections for registered clubs, statutory boards and State registered industrial organisations;
- prepare the New South Wales electoral roll in conjunction with the Australian Electoral Commission (AEC);
- provide administrative support to the Election Funding Authority;
- provide advice to the Premier on issues affecting the conduct of parliamentary elections, including administrative issues requiring legislative remedy;
- contribute to public understanding and awareness of elections and electoral matters; and
- report to the Parliament on the NSWEC's activities.

The NSWEC recognises the diversity of the New South Wales community and the demand for high quality electoral services to meet a wide range of needs, expectations and levels of understanding of the democratic system.

For this reason, accessible information on elections and electoral matters is provided through the website, public information campaigns and engagement with the media.

Elections are conducted in a high profile, legal environment where impartiality, accuracy, reliability and efficiency are essential.

The NSWEC is committed to continuing to respond effectively and efficiently to higher community expectations with respect to the handling of electors' personal information in accordance with New South Wales privacy laws.

## Redistribution of electoral boundaries 2003 - 2004

New South Wales is divided into 93 State electoral districts. A Member of the Legislative Assembly represents electors in a particular district.

Under the Act electoral district boundaries are determined by a redistribution process which provides for an approximate equal number of electors in each electoral district.

In 2004 a redistribution of electoral district boundaries was conducted by the three Electoral District Commissioners. These new boundaries were used at the 2007 State election.

During a redistribution the public and interested organisations are given an opportunity to make suggestions for changes to the electoral district boundaries and names and to comment on the Commissioners' draft proposals. These submissions are considered by the Commissioners before they publish their final determination. The new boundaries come into effect at the next State election held after the redistribution.

In the 2003 – 2004 redistribution the Electoral District Commissioners made alterations to 34 electoral districts, and determined the names and boundaries of all 93 electoral districts.

## Legislative amendments

Much of the work of the NSWEC is governed by legislation. The *Parliamentary Electorates and Elections Act 1912* (the Act) is the principal piece of legislation governing the conduct of State elections, and it was significantly amended in 2006. This Act also governs the determination of State electoral district boundaries.

The *Constitution Act 1902* sets out provisions regarding election to the New South Wales Legislative Assembly and Legislative Council.

## Increased responsibility of the Electoral Commissioner

The amendments made to the Act in 2006 enhanced the role and responsibilities of the Electoral Commissioner in the administration and conduct of elections. This had clear benefits at the 2007 State election. An example of where this worked well was the transferring of responsibility for advertising the various details concerning the election process from returning officers to the Electoral Commissioner. This ensured that there was a consistency in the message, deadlines were met, the possibility of error was reduced as all advertising was centrally placed, and better State-wide coverage was achieved.

Another area where the powers of the Electoral Commissioner have been enhanced relates to the appointment of returning officers. The Electoral Commissioner, after assessing the performance of each returning officer, is now able to ensure that only those who have discharged their duties to an appropriate standard are considered for future appointments.

---

## Procedural changes

Some of the amendments that had a bearing on procedural aspects of the conduct of the election were also beneficial to stakeholders. For example, giving registered political parties the option of nominating all their Legislative Assembly candidates 'in bulk' with the Electoral Commissioner, and providing the nomination deposit in one payment, as opposed to each candidate having to nominate with the returning officer for their particular district, simplified the process for the parties and the NSWEC.

The amendment to enable a single ballot paper to be used for both ordinary and postal voting resulted in a significant reduction in paper, printing and handling costs for the NSWEC and simplified the process for electors.

Another aspect of postal voting, which was improved by the 2006 amendments, was the provision to allow both returning officers and the NSWEC to receive and process applications for postal ballot papers.

Improvements in pre-poll voting were also achieved by enabling voters to make an oral declaration that they meet the eligibility requirements although they are still required to complete the written declaration on the envelope in which they put their ballot papers. This speeds up the process for both electors and election officials, and cuts down on paper, printing and handling costs.

Pre-polling at declared institutions (hospitals, nursing and convalescent homes and retirement villages) takes place over the first three days in the week of the election. These electors now have access to a folder of candidates' how to vote cards. The folder of registered how to vote cards is provided by the returning officer to the election officials conducting declared institution voting. This is an improved service to electors in declared institutions.

In the interests of transparency, a new provision was introduced to enable electoral material registered by the NSWEC to be available for inspection by electors enrolled in the electoral district or scrutineers at the returning officer's office on election day.

Other amendments, that had attracted initial attention from the media or had been raised during the Parliamentary debate, proved to be of little consequence in practice. For example, the amendment enabling the Electoral Commissioner, in certain circumstances, to permit polling to take place in licensed premises. Apart from polling at venues such as the Sydney Town Hall and other similar premises which have liquor licences, there was no need to use other licensed premises such as bowling clubs.

Removing the requirement for the Electoral Commissioner to place certain notices regarding the election in the Government Gazette in the lead up to the election had no impact on community awareness as this information was presented in a timely manner on radio, television and in the press. To ensure an accurate historical record of these details was kept, the material was published in the Government Gazette on Friday, 13 July 2007.

### Posters at polling places

The Bill submitted to the Parliament in September 2006 proposed to amend the Act by removing the restriction that electoral posters must be no larger than 8,000 sq cm. It also proposed a limit (6 metres from the entrance to the polling place) be introduced within which canvassing for votes or distribution of electoral material could not occur so that electors would be able to make their way easily into the polling places.

During the Parliamentary debate however it was agreed that the size restriction could be lifted in the lead up to election day, but that the 8,000 sq cm limit should remain for posters at a polling place on election day within 5 metres of the entrance to the polling place or the grounds.

The effect of the amendments was to permit posters (not exceeding 8,000 sq cm) to be placed within 5 metres of the entrance to the polling place and on the outer wall, fence or other boundary of the grounds (if any). However, any size poster was permitted in the space from the 5 metre mark to the outer wall, fence or other boundary.

From a practical point of view it would have been desirable if the 5 metre restriction had been 6 metres to be consistent with the restriction on the canvassing of votes.

### Canvassing for votes at polling places

The Act was amended to prescribe that candidates and party workers cannot canvas for votes (distribute how to vote cards) within 6 metres of the entrance to the building used as a polling place. This is consistent with similar provisions at Federal elections and seemed to work well at the election.

### Registration of electoral material

If a candidate, party, group, community organisation or member of the public wishes to distribute material on election day it must have been submitted to the NSWEC, assessed against certain criteria contained in the Act, and if it complies, registered by the Electoral Commissioner. It is an offence to distribute electoral material on election day that has not been registered. While the substance of this provision remains appropriate, and these provisions worked well, it is recommended that some amendments be made.

There is no limit on how many pieces of electoral material (how to vote cards) can be registered by any one person or group. As only registered material can be distributed on election day it is understandable why a number of items are registered as this allows the choice to be made on the day as to which registered materials will be used. However, the volume of material received for the 93 Legislative Assembly districts and the 19 groups/333 candidates for the Legislative Council election in the prescribed period was considerable. Approximately 850 items were received by the NSWEC for processing and registration. The registered material then needed to be provided to each returning officer. Of particular importance was the how to vote material, which needed to be included in the folder for the declared institutions, as that voting commenced on Monday, 19 March 2007.

To improve how this process is managed, it is recommended that independent candidates submit their electoral material direct to each returning officer for assessment and registration. Registered political parties should continue to submit their material to the NSWEC. The NSWEC will ensure instructions are issued to returning officers to ensure consistency in approach and, in the case of questionable material, returning officers will be required to refer such items to the NSWEC for consideration. If each returning officer has a limited amount of material to process then approval should be given more quickly. This will assist candidates and leave the NSWEC more time to process material from registered political parties.



## Election timetable

Under the Act, New South Wales has a State election every four years and election day is the fourth Saturday in March. As the date is known in advance, the NSWEC has time to effectively prepare and plan election activities. The Governor formally commences the election process by issuing Writs to the Electoral Commissioner on the advice of the Premier.

The Writs specified the following dates for the 2007 State election:

- Close of the roll: 6pm Monday, 5 March 2007
- Close of nominations: 12 noon Thursday, 8 March 2007
- Election day: Saturday, 24 March 2007
- Return of the Writs: Wednesday, 2 May 2007

## Pre-election preparation

The conduct of a State election is the culmination of four years planning and preparation by the NSWEC. The administrative infrastructure and large number of personnel that must be put in place make a State election one of the largest and most logistically complex operations undertaken in New South Wales. Liaison with the NSW Police Force also occurs regarding security requirements and management of the State election.

The NSWEC operates with 33 permanent staff, which are supplemented by temporary and casual staff. At the time of the State election contractors were engaged to provide specialist services such as project management, IT support and software development.

The NSWEC employed over 19,000 additional people to work as returning officers, returning officer support officers, senior election officials, election officials or clerical assistants at the 2007 State election.

### Category of casual staff

Returning officers	93
Returning officer support officers	10
Senior election officials	24
Election officials and clerical assistants	18,962
<b>Total</b>	<b>19,089</b>



---

## Election initiatives

The NSWEC implemented a number of initiatives at the 2007 State election to improve services to electors, registered political parties, candidates and media. These included:

- **Equal Access to Democracy Plan**  
This Plan was designed to improve the access to and participation in the democratic process for people with disabilities following consultation with peak disability consumer and industry organisations in New South Wales.
- **NSWEC website**  
The NSWEC website was re-designed to ensure comprehensive and up to date election information was available to stakeholders.
- **Election official staffing website**  
An online staffing module was established to allow electors to register for employment as an election official or clerical assistant. Then this information was used to interview and select staff.
- **Recruitment and training of senior election officials**  
An improved recruitment and training strategy was used to ensure a quality pool of senior election officials was available from which to fill the role of returning officer.
- **Election Management Application (EMA)**  
A computer software application consisting of four modules (staffing, candidates, declaration votes and results) was introduced to automate many of the routine tasks otherwise performed by the election officials.
- **iRoll**  
A Personal Digital Assistant on which the electoral roll was loaded for the use of election officials to assist them in determining the correct enrolment details for absent voters.

Each of these initiatives is discussed in further detail later in this Report.

## Election costs

This is the first time the NSWEC has reported on the cost of the State election, which was \$38.5 million.

The activities listed below show the major expenditure in 2006/2007 including the production of election forms, materials and ballot papers, rental of returning officers' offices and polling places, and roll-out of the election information campaign.

<b>Cost of key election activities</b>	<b>\$</b>
Returning officers' offices	8,623,774
Polling places	8,047,146
Ballot papers	3,559,252
Legislative Council count	3,556,976
Information campaign	3,027,407
Election forms and materials	2,769,235
Returning officers	2,154,011
IT services	1,376,318
Election information centre	612,958
Payroll and accounts processing	513,243
Training of election staff	491,533
Tally room	391,235
Recruitment website	326,311
Returning officers' support centre	259,819
Overseas and interstate postal voting	224,709
Electoral rolls production	209,843
Polling place mapping project	167,758
Declaration vote exchange	124,859
Electoral profiles publication	114,683
Sydney Town Hall	33,617



# SERVICES TO ELECTORS

---

## SERVICES TO ELECTORS

### Enrolment

Every Australian citizen resident in New South Wales, who is 18 years of age or older, is required to enrol and vote at Federal, State and Local Government elections and referendums.

A citizen is eligible to enrol if they meet the following criteria:

- 17 years of age or older (but you cannot vote until you are 18);
- Australian citizen (or a British subject who was on an Australian electoral roll on 25 January 1984); and
- resident at your present address for at least the last month.

Enrolment requires that a completed electoral enrolment form is provided to the NSWEC or AEC.

The New South Wales electoral roll is managed by the AEC including the addition of electors' names and amendments to their enrolment details.

The NSWEC undertakes initiatives in the lead up to elections to promote enrolment in New South Wales.

### Enrolment initiatives in the lead up to the 2007 State election

#### Encouraging 17 and 18 year olds to enrol

In October 2006, using Board of Studies data, the Electoral Commissioner wrote to all 17 and 18 year old New South Wales school students completing the HSC to encourage them to enrol to vote. The letter advised the students that they were able to enrol from the age of 17 and were required to enrol when they turned 18. Approximately 38,000 students were sent the letter.

In February 2007 a follow up letter was sent to approximately 22,000 students who did not respond to the initial letter. The second letter served as a reminder of the 2007 State election and contained an enrolment form and reply paid envelope to further assist young people to enrol.

There were 11,985 17 and 18 year olds who enrolled in response to the initial mailout and 7,966 who enrolled in response to the second. While it is good that these 17 and 18 year olds enrolled, it is disappointing that there is still a large number of eligible young people who did not. It seems that young adults do not respond well to processes that require them to complete and return a form to enrol. Direct enrolment based on authoritative information from agencies such as the Board of Studies would have more positive results.

---

## Enrolment and electoral information stall at Yabun 2007

The NSWEC developed an Aboriginal Elector Information Strategy aimed at tackling the problem of disengagement in the voting process within the Aboriginal community (see p38 for more details).

As part of this strategy the NSWEC had a stall at Yabun 2007, an Aboriginal festival held on 26 January each year. The stall was run by NSWEC staff and Aboriginal community representatives to provide electoral information and an enrolment service to those in attendance. The aim was to increase Aboriginal enrolment, improve the provision of information to Aboriginal electors and promote the recruitment of Aboriginal electors to act as election officials for the 2007 State election.

The stall was a great success and almost 100 electors were enrolled. The Governor, Her Excellency Professor Marie Bashir AC, CVO lent her support to the initiative by assisting to enrol young Aboriginal electors.

## Close of roll

Once the Writs for the election were issued on 5 March 2007, electors had until 6pm that day to enrol or update their enrolment details.

The NSWEC placed enrolment advertisements in major metropolitan, regional and ethnic newspapers from 19 February until 1 March reminding electors that the election was to be held on 24 March and that in order to vote they had to be on the electoral roll, and to enrol or update their enrolment details.

The NSWEC also ran television and radio commercials from Thursday, 15 February until Thursday, 1 March ensuring that as many people as possible had time to check that their enrolment details were correct.

Electors were able to obtain an enrolment form from the NSWEC office, AEC divisional offices, Australia Post offices and the NSWEC or AEC websites. Electors were able to post or hand deliver their enrolment forms to either the NSWEC or AEC.

The AEC processed 185,350 changes to the New South Wales electoral roll from 30 January 2007 until the close of roll on 5 March 2007. At the close of roll at 6pm on Monday, 5 March, 4,374,029 people were enrolled to vote in the 2007 State election, compared with 4,272,104 at the 2003 State election. (Appendix I contains details of electoral district enrolments as at the close of roll.)

The use of iRoll at polling places allowed election officials to inform electors if they were no longer on the electoral roll or had incorrect enrolment information recorded. This subsequently resulted in many electors completing a new enrolment form to re-enrol or update their enrolment details.

## Voting

### Arrangements for voting before election day

Electors who were unable to vote on election day had various options to cast their votes prior to election day either at designated pre-poll voting centres or declared institutions in New South Wales, at interstate or overseas locations, or by post.

A total of 463,187 electors cast votes before election day either by post, by voting at pre-poll voting centres or by voting at a declared institution. This represented 11.4% of the total votes admitted to the count at the election. This is an increase of 152,798 when compared with 310,389 votes cast before election day in 2003.

### Pre-poll voting centres

Pre-poll voting was available to electors if on polling day they would be:

- out of New South Wales;
- more than 8 kilometres by the nearest practical route from a polling place;
- travelling and unable to attend a polling place;
- unable to vote because of religious beliefs or membership of a religious order;
- caring for a person not in a hospital who is seriously ill or infirm or approaching maternity;
- at work; or
- a silent elector.

All returning officers' offices were used as pre-poll voting centres (except in Blacktown where the pre-poll voting centre was located within the same building as the returning officer's office). An additional 54 pre-poll voting centres were established, many in regional electoral districts, to accommodate electors whose residence was some distance from the returning officer's office.

Electors were able to pre-poll vote at any of the 147 pre-poll voting centres across the State. The majority of these pre-poll voting centres were open for the two weeks prior to election day from Monday, 12 March until Friday, 23 March. Standard hours of operation were 8am to 6pm Monday to Friday. Most pre-poll voting centres were also open from 8am to 8pm on Thursdays and from 9am to 5pm on Saturday, 17 March for electors unable to vote during standard business hours.

See Appendix 2 for the list of pre-poll voting centres.

A total of 223,266 pre-poll votes cast prior to election day were accepted into the count.

There is an increasing demand by electors to have more pre-poll voting options as getting to a polling place on election day can be difficult. There is also pressure from electors in regional and coastal locations for additional pre-poll voting facilities in towns on shopping or market days. Possible changes which could be made to pre-poll voting are discussed at p84.

## Declared institution voting

The Electoral Commissioner has the power to appoint hospitals, nursing homes, retirement villages and like facilities as declared institutions. Declared institutions are visited by election officials on the Monday, Tuesday or Wednesday in the week of the election for the purpose of taking votes from residents who are unable to attend a polling place on election day. It should be noted, however, that it is up to the manager of each facility to agree to these visits. In many cases managers advise the NSWEC that this service will not be required as their residents are too sick or frail to vote. In some cases the NSWEC received representations from family or friends of residents to provide the service. Further contact was made with the manager. In all such instances the NSWEC was given approval to attend.

The NSWEC wrote to all establishments known from the past State and Federal elections. Unfortunately there is no one State agency which can provide details of all establishments that come within the declared institutions classification. As a result, it is difficult to identify all possible declared institutions to make early arrangements.

There were 661 declared institutions appointed for use in 2007 compared with 704 locations in 2003, and 15,970 votes cast at these facilities were accepted into the count, which was 3,154 more votes than in 2003.

The statutory time limit for conducting voting at declared institutions (over the Monday, Tuesday and Wednesday of election week) may pose problems for the NSWEC if there is an increase in demand for this service. Given the ageing population it is likely that this will occur.

A list of declared institutions is attached at Appendix 3.

## Postal voting

Electors could cast their votes by post if on polling day they would be:

- out of New South Wales;
- more than 8 kilometres by the nearest practical route from a polling place;
- travelling and unable to attend a polling place;
- seriously ill or infirm or approaching maternity;
- caring for a person not in a hospital who is seriously ill or infirm or approaching maternity;
- unable to vote because of religious beliefs or membership of a religious order
- in prison;
- at work; or
- a silent elector.

Electors were able to pick up a postal vote application form from the NSWEC, returning officers' offices, from an Australia Post office in New South Wales, download it from the NSWEC website or by calling the NSWEC election information centre and having an application form posted to them.

Registered political parties were also able to send postal vote application forms to their constituents in the weeks before election day.

Electors were able to post or fax (but not email as a signature is required) their completed postal vote application forms to the NSWEC. The Act requires electors who lodge a postal vote application from interstate or overseas to send their applications back to the NSWEC by 6pm on the Monday before election day. This was 19 March 2007. Applications sent from within New South Wales must be received by the NSWEC by 6pm on the Wednesday before election day. This was 21 March 2007.

Every effort was made to process all applications in a timely manner, and a processing centre was set up within the NSWEC to handle postal vote applications forwarded by the main registered political parties.

Once the applications had been processed, electors were sent postal vote ballot papers for their electoral district and a declaration envelope for their return to the NSWEC. Electors were required to complete the ballot papers and sign and date the certificate in the presence of a witness. The ballot papers in the declaration envelope could be handed in at any polling place on election day or posted to the returning officer by 6pm on the Wednesday after election day (28 March 2007) in order for them to be admitted to the count.

Of the 282,913 postal votes issued (including registered general postal votes), 223,951 were returned while 58,962 were not.

Postal voting remains a concern for those electors in remote parts of the State. In some areas, Australia Post only provides a weekly service. Returning officers process postal vote applications on the day they are received and, if a person qualifies, will send the postal ballot papers the same day. If the elector only has a weekly mail delivery service, they may not receive their postal vote in sufficient time to complete and return it to the returning officer by the statutory time for inclusion in the count.

The NSWEC has received representations from parties, candidates and some rural community groups to improve this situation but as the legislation stands there are limited options available. Possible changes which could be considered are discussed at p82.

### Registered general postal voters

Electors may apply to become a registered general postal voter provided they:

- live more than 20 kilometres by the nearest practical route from a polling place;
- will not be within New South Wales during any period that exceeds 3 months;
- are a patient in a hospital and too ill or infirm to travel;
- are seriously ill or infirm, live at home and cannot travel;
- are caring for a person not in hospital who is seriously ill or infirm and cannot travel to a polling place;
- are in prison but serving a sentence of less than 12 months;
- have a physical disability which prevents them from signing their name and when they enrolled provided a doctor's certificate to that effect;
- are a silent elector; or
- have religious beliefs or membership of a religious order which preclude them from attending a polling place or voting on election day.



Registration as a general postal voter means that these electors do not have to apply for a postal vote at each election. Details are held by the AEC which provides the returning officer with a list so that these voters can be automatically issued with ballot papers as soon as possible after the close of nominations when the draw for position of candidates and parties on the ballot papers has been conducted and ballot papers printed.

Postal votes were issued to 59,846 registered general postal voters at the 2007 State election, with 50,155 of these electors returning their ballot papers.

### Mailout to remote areas of New South Wales

In February 2007 the AEC conducted a mailout to electors in remote areas of New South Wales to better inform them of their voting options. These areas were defined as the Local Government Areas of Balranald, Bourke, Carrathool, Central Darling, Cobar, Hay, Unincorporated Far West and Wentworth. Included with the registered general postal voter enrolment form was a short survey about voting options, and an information brochure detailing the methods of voting.

Approximately 3,000 letters were sent and 578 applications were received.

### Voting at interstate and overseas locations

New South Wales electors, who were interstate or overseas at the time of the election, had the opportunity to cast a pre-poll vote at 11 interstate locations compared with 8 in 2003, and 27 overseas locations compared with 43 in 2003 during the election period.

Interstate voting took place at Electoral Commissions in all Australian jurisdictions and some additional facilities were included in areas where there was expected to be a level of demand.

Overseas voting locations were chosen based on the level of attendance at facilities offered for the 2003 State election, and taking into account areas where a greater Australian presence could be anticipated in 2007.

An elector may vote at an interstate or overseas location either:

- in person, during normal office hours until the close of business on the Thursday before election day if overseas, or the close of business on the Friday before election day, if interstate; or
- by writing to any of the overseas postal voting offices and requesting a postal vote application.

A total of 5,622 votes were cast at interstate voting locations with 21.8% cast in Canberra and 18.3% cast in Melbourne.

A total of 6,609 votes were cast at overseas voting locations in 2007, an increase of 2,180 compared with 2003. 36.9% (2,437) of the total overseas votes in 2007 were cast in Hong Kong and 16.7% (1,105) cast in London.

A list of interstate and overseas facilities is attached at Appendix 4.

### Voting at sea

For the first time, electors unable to vote on election day due to a pre-arranged holiday on a cruise ship were able to cast a postal vote on board.

The NSWEC met with representatives from Carnival Australia, the owner of P&O Cruises, to make arrangements for the passengers on two cruise ships which were affected. It was agreed that postal voting packs would be delivered to docks in Melbourne and Fremantle so that those aboard the *Pacific Princess* and the *Sapphire Princess* would have the opportunity to vote. These packs contained postal vote applications, ballot papers and a declaration envelope for the elector to enclose their completed ballot papers. Once their votes had been completed, electors were required to return their postal voting packs to the purser's office by a specified date prior to election day.

### Antarctic Voting

A person who is or will be in Antarctica in the course of their employment on polling day can request to vote as an 'Antarctic elector'. At the 2007 State election there were 32 Antarctic electors.

'Antarctic' as defined for the purpose of being an Antarctic elector includes the Australian Antarctic Territory, the Territory of Herald Island and McDonald Islands, Macquarie Island and, in some cases, ships in transit.

Antarctic electors' names are retained on the electoral roll for their State electoral district, and electors vote for that district. It is not compulsory for electors in Antarctica to register as an Antarctic elector and vote at an election because the secrecy of the vote cannot be assured due to the process used to transmit the results.

The NSWEC appointed Antarctic Returning Officers (AROs) and Assistant Antarctic Returning Officers (AAROs) to enable New South Wales electors, who were registered Antarctic electors, stationed at bases in Antarctica to vote. AROs and AAROs were appointed for the 2007 State election at four research bases (Casey, Davis, Mawson and Macquarie Island).

A roll of electors and the relevant ballot papers were emailed through to the AROs for these four bases following the close of nominations. After the close of polls each ARO phoned the votes through to the NSWEC where the voting details were recorded onto ballot papers and sent to the electors' home districts. The original ballot papers filled out by Antarctic electors were packaged up and returned to the NSWEC on the first available supply ship.



## Arrangements for voting on election day

Voting took place between 8am and 6pm at 2,576 polling places throughout New South Wales on election day, Saturday, 24 March 2007.

Electors were able to vote at a polling place within their electoral district (cast an 'ordinary vote'), or vote at any other polling place in the State outside their electoral district by casting an 'absent vote'.

A review of all polling places was conducted prior to the election using a statistical analysis of past voter patterns, projected enrolment figures and availability of suitable premises. Where appropriate the NSWEC used the same polling places that were used at the 2004 Federal election.

In 2003 2,768 polling places were used across New South Wales. The reduction in the number of polling places in 2007 was a result of the polling place review. It aimed to address the under-utilisation of polling places in regional areas which took less than 100 votes in 2003, and to rationalise the number of polling places in metropolitan areas which were in close proximity to each other. A list of polling places can be found at Appendix 5.

The number of staff at each polling place was calculated by using a formula which took into account the number of ordinary and absent votes at the 2003 State election and the anticipated votes in these categories given demographic changes. An examination of the data following the 2007 State election shows that the large majority of venues were appropriately staffed.

An accessibility audit of venues was also conducted and all polling places were classified according to recognised national accessibility standards. They were classified as either having full wheelchair accessibility or as not being wheelchair accessible as requested in discussions with peak disability groups in New South Wales.

Polling places were established mainly in schools and community halls. Where possible, within the constraints of the election, buildings with full wheelchair access were selected as polling places. The fact that the NSWEC does not own the buildings used as polling places and only leases them for the day restricts the level of modification possible.

Polling place locations and their accessibility status were advertised in a polling place supplement placed in *The Land*, *The Sun-Herald* and *Sunday Telegraph* prior to election day. This information was also published on the NSWEC website and available through the NSWEC's election information centre.

## Improving services for electors

### Electors with a disability

In 2006 the NSWEC developed an Equal Access to Democracy Plan to identify key issues that impact on access to and participation in the democratic process for people with disabilities. The Plan was developed through a series of consultations with peak disability consumer and industry organisations in New South Wales.

The five key goals of the Plan are to:

- establish partnerships with peak bodies to promote equal access and participation;
- provide inclusive and accessible election information;
- promote equal access at buildings used at elections;

- 
- enable election staff to provide assistance that promotes equal access and participation; and
  - provide more options that promote equal access to voting.

A number of key initiatives were implemented at the 2007 State election to improve access to electoral information and voting. These included:

- conduct of disability awareness training by Vision Australia to assist returning officers and election officials in recognising the needs of people with a vision impairment and how to be of assistance to electors with a disability;
- review of election furniture for all pre-poll voting centres and polling places to include wheelchair accessible voting booths and luminous contrast design on cardboard furniture to assist electors with depth perception;
- review of polling place layouts to facilitate access and egress;
- trial of an Easy English 'Train the Trainer' electoral education module with the Multicultural Disability Advocacy Association and the NSW Council for Intellectual Disability to assist in better educating people on the electoral process using a simple to understand format;
- distribution of Equal Access to Democracy newsletters through disability peak community networks;
- provision of key election information in Braille, audio, large print and electronic formats;
- use of a number of Vision Australia and Spastic Centre premises as pre-poll voting centres and polling places on election day;
- availability of hand-held magnifiers and user-friendly chunky pencils at all pre-polling and polling places;
- use of open captioning on NSWEC television advertisements, a first for a New South Wales Government advertising campaign; and
- conduct of accessibility audit of all pre-poll voting centres and polling places and classification of them as having full wheelchair access or no wheelchair access as requested by the peak disability groups.

## Aboriginal electors

The NSWEC developed an Aboriginal Elector Information Strategy to address issues of disengagement with the voting process within the Aboriginal community.

The information strategy was developed to:

- assist young indigenous Australians to enrol and vote at the March 2007 State election;
- increase the enrolment and participation of adult indigenous Australians;
- develop achievable strategies to provide indigenous Australians with information regarding the electoral and voting systems in New South Wales; and
- develop strategies to recruit indigenous Australians to become election officials for the 2007 State election.

In order to promote enrolment and increase access to electoral information for the Aboriginal community, the NSWEC had a stall at the Aboriginal festival Yabun 2007 held on 26 January 2007. This enrolment and information stall was jointly staffed by NSWEC officers and Aboriginal community representatives. Staff processed almost 100 applications for enrolment, confirmed the enrolment details of many electors through the use of iRoll and provided electoral information packs to interested Yabun participants.

The NSWEC encouraged enrolled Aboriginal community members to work as an election official on election day by distributing expression of interest forms at Yabun 2007, and through the Aboriginal Employment Strategy, a not-for-profit organisation that specialises in placing Aboriginal people into employment.



## Electors from culturally and linguistically diverse backgrounds

At all pre-poll and polling places, a multilingual poster was displayed indicating the availability of election information in 24 community languages and also indicating which, if any, languages were spoken by election officials. Handouts explaining how to cast a formal vote for both the Legislative Assembly and the Legislative Council were also available in the 24 community languages at polling places.

At polling places located in areas with large numbers of electors from culturally and linguistically diverse (CALD) backgrounds, returning officers endeavoured to employ multilingual election officials.

## Elector information campaign

The NSWEC ran an extensive elector information campaign to increase public awareness, understanding and participation in the 2007 State election.

The key objectives of this campaign were to:

- advise electors of the new electoral district boundaries;
- maximise the number of electors enrolled to vote;
- encourage electors who had turned 18 years of age or would be 18 at the date of the election to enrol;
- remind those who had recently moved address to update their enrolment details;
- publicise voting arrangements to all electors including people with disabilities, people from CALD backgrounds, Aboriginal electors, electors from regional and rural New South Wales and those who were interstate and overseas; and
- minimise informal voting.

## Elector brochure mailout

Between Monday, 29 January 2007 and Friday, 9 February 2007 all electors in New South Wales received a personalised elector brochure from the NSWEC (sample brochure attached at Appendix 6).

The 2004 redistribution of electoral district boundaries meant that approximately 25% of electors in New South Wales were voting in a new electoral district for the first time. It was important that electors were informed of the redistribution and provided with election information relevant to them.

The brochure contained information specific to individual electors including the electoral district they were enrolled in and a map of the district. The Easy Voting Card on the brochure contained the elector's enrolment details including name, enrolled address, date of birth and electoral district and could be taken with them when voting to make it faster and easier.

Further important information in the brochure included the date of the election, hours of voting, information on pre-poll and postal voting, how to find out details regarding polling places, the election information centre telephone number, the NSWEC website address and information on ways for people from CALD communities and people with various disabilities to access information and services.



## Elector information campaign

Following a competitive tendering process an advertising firm was appointed to develop and manage the elector information campaign.

The theme of the campaign was 'Your Vote is Your Voice. Be Heard' which emphasised the importance of voting and how individual voices can be heard in the democratic process when people exercise their right to vote.

This campaign comprised television, radio and press advertisements featuring the campaign theme and focussing on key electoral messages appropriate to each phase of the election. Extensive advertising appeared in New South Wales metropolitan, regional and ethnic media.

Images from the advertising campaign were also incorporated into NSWEC publications and used at the tally room on election night. A full list of where the NSWEC placed advertising during the election is provided at Appendix 7, and samples of the press advertising appear at Appendix 8.

During the election some candidates complained that the NSWEC did not place advertisements in all suburban papers. The NSWEC had sought the advice of the advertising consultant on the scope of the print advertising to achieve best value for money. The advice was that it would not be practical to advertise in every local paper. Given the cost of advertising the NSWEC will review its strategy prior to the next State election in 2011 to ensure the most appropriate choices are made. The increasing use of the internet in advertising will also be examined.

## Advertising in regional and rural New South Wales

The NSWEC also ran a comprehensive campaign through television, radio and the written press in rural and regional areas. Advertisements appeared on 38 regional radio stations and 50 regional newspapers (see Appendix 7).

The advertisements informed electors of enrolment requirements, voting options before election day, how to vote and where to find more information about polling places for election day.

The NSWEC and contractor worked closely with the government contracted media booking agency, Media Com, to ensure that the NSWEC advertising campaign was effective in communicating key election information to voters throughout New South Wales. The placement and scheduling of advertisements in the appropriate newspapers and on the appropriate radio and television stations were essential.

Independent research conducted after the election found that radio was particularly effective in reaching regional and rural electors, and that awareness of the NSWEC's advertising campaign was higher in regional and rural New South Wales than in metropolitan areas.

## Improving information services

### Electors with physical disabilities

The NSWEC worked in conjunction with Vision Australia to provide electors with a vision impairment key information in a range of alternative formats such as Braille, large print and audio formats. Materials were distributed to individuals and also to peak disability consumer and industry organisations.

As part of the NSWEC information campaign, advertisements from the NSWEC election advertising campaign were featured in Radio for the Print Handicapped broadcasts in Albury, Bathurst, Sydney and Katoomba.

The NSWEC also produced election information in Easy English for electors with intellectual disability for distribution through peak disability consumer and industry organisations.

### Aboriginal electors

The NSWEC voter information campaign engaged young Aboriginal actors to feature in the television campaign and Dean Widders, a prominent Rugby League player, was engaged as the voice of the radio campaign featured on Koori Radio. The key suite of press advertisements was placed in the *Koori Mail* and the *National Indigenous Times*.

### Electors from CALD backgrounds

The NSWEC's elector information campaign included specific strategies to provide information to electors from CALD backgrounds including advertising in the ethnic press and on ethnic television and radio. Materials were designed to ensure these electors received information to help them understand and participate fully in the 2007 State election.

To ensure this aspect of the campaign was successful an independent CALD media specialist was engaged. The campaign included advertisements in community languages run in 44 ethnic newspapers and on 103 ethnic radio programmes (see Appendix 7 for details).

The proportion of the elector information campaign budget spent on ethnic advertising was 13% for press and 7% for electronic media. These percentages are above the minimum required by New South Wales Government policy.

## Election information centre

The NSWEC ran a successful election information centre as an integral part of the elector information campaign. For the cost of a local call, people from all over New South Wales could get up to date information and advice from experienced, well-trained customer service staff.

The election information centre was based at the NSWEC warehouse in Riverwood and operations began on the 29 January 2007 to coincide with the elector brochure mailout.

Up to 70 operators were available to answer calls at any one time. All operators participated in a training session, and were provided with an extensive Question and Answer manual, prepared by NSWEC staff, prior to commencing their work.

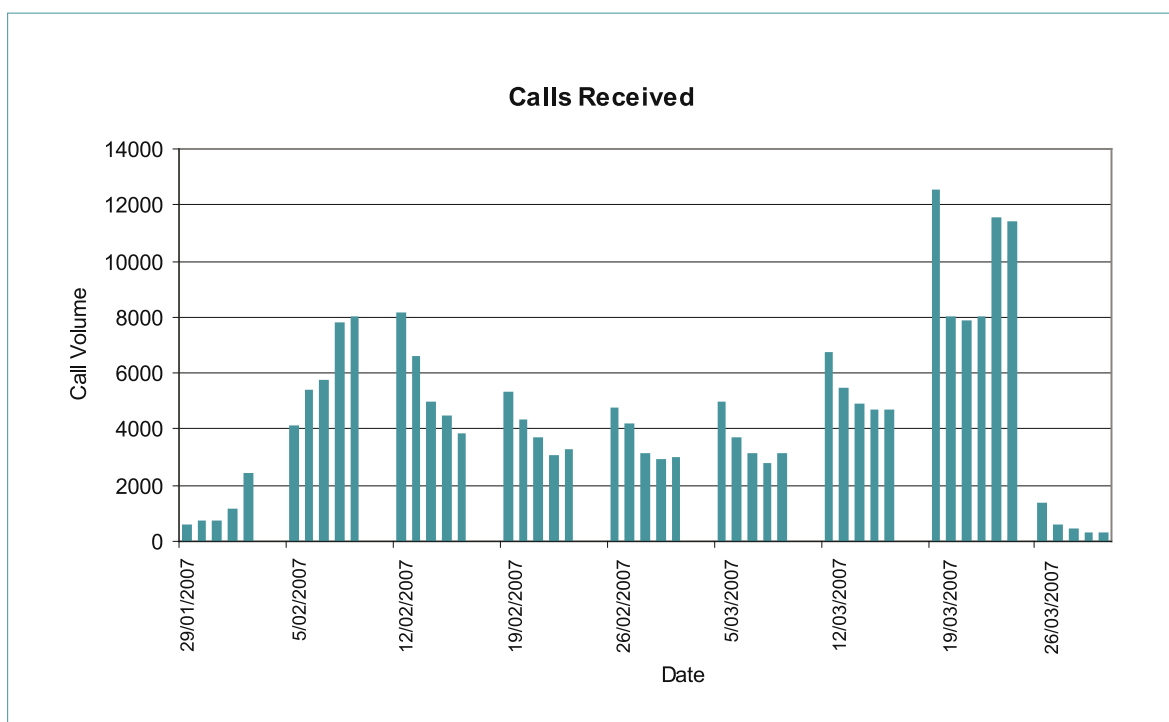
The manual contained information to enable the operators to answer questions regarding:

- how to enrol, update enrolment and check enrolment details;
- voting options including pre-poll voting, postal voting and voting on election day;
- voting locations in New South Wales, interstate and overseas;
- how and where to nominate as a candidate;
- how to apply to work as an election official; and
- how to find results after the close of the polls.

The election information centre operated from 8.30am to 6pm, Monday to Friday, and from 7.30am to 7pm on election day. It received 208,046 calls from 29 January to 30 March with peaks in call volume during the week before election day (19 March to 24 March). 11,393 calls were received on election day itself.

Callers with questions not covered in the manual were referred, in the first instance, to a team supervisor who had received additional training. If the enquiry was of an extremely technical nature it was referred to the appropriate staff member at the NSWEC for resolution.

The cost of establishing and running the election information centre was \$612,958.



## Telephone interpreting service

A telephone interpreting service for electors from CALD backgrounds was also provided during the election. Advertising in both the ethnic media and in the English language press referred people to this service. The Department of Immigration's Telephone Interpreting Service was engaged to provide multilingual telephone interpreter services.

To use this service callers rang a central number and spoke to an operator who arranged for an interpreter in the appropriate language to participate in a three-way conversation with the NSWEC election information centre. This allowed callers to receive answers to their particular questions in their own language.

From the delivery of the elector brochure, up to and including election day, the multilingual enquiry service received a total of 1,825 calls.

## Electronic information

### NSWEC website

The NSWEC website ([www.elections.nsw.gov.au](http://www.elections.nsw.gov.au)) was completed prior to the 2007 State election and was a key communication tool.

Key stakeholders considered in the redevelopment of the NSWEC website included:

- electors;
- registered political parties;
- candidates;
- media; and
- general community.

During the election period, key information on the NSWEC website was updated on a daily basis to reflect the changing phases and priorities.

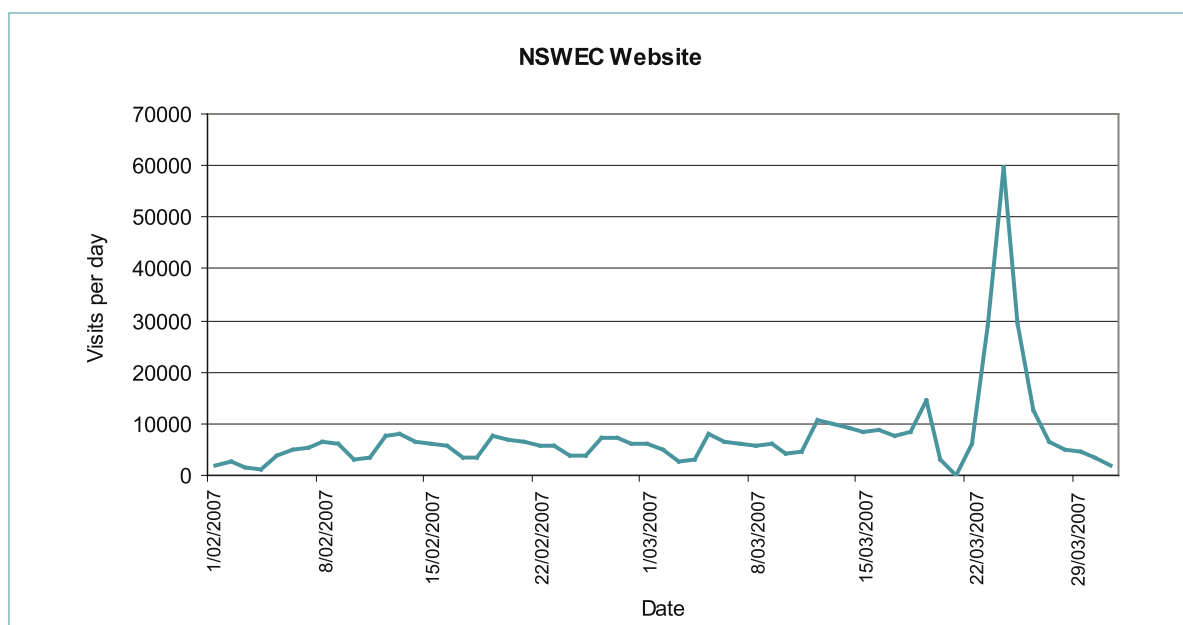
Electoral profiles, including maps and statistical data, were available on the site as were enrolment and postal voting application forms. Electoral district maps displaying the location of polling places, pre-poll voting centres and returning officers' offices were highly utilised by website users.

The results for the Legislative Assembly were shown in various configurations. These included:

- district summaries;
- first preference results from election night;
- first preference results post election night;
- notional distribution of preferences; and
- final preferential count.

The Legislative Council results included detailed reports showing Members elected and the quota of votes won by each party.

The website proved to be an invaluable resource as shown below.



### NSWEC virtual tally room

From election night onwards Legislative Assembly and Legislative Council results were available from the 2007 State election 'virtual tally room'.

The virtual tally room was a separate link on the NSWEC website which could be accessed by anyone interested in seeing the results as the votes came in. The results for both Houses were displayed in 'real time' through a direct link to the website from the NSWEC computer election management application system into which the 93 returning officers across the State were entering the results.

On election night the virtual tally room had peaks of over 5,000 unique visitors per hour.

The final results, with a full distribution of preferences for the Legislative Council, were released on the virtual tally room on 12 April 2007.

### iRoll

The iRoll project was an initiative developed by the NSWEC and successfully implemented at the 2007 State election.

An application was developed to allow the New South Wales electoral roll to be loaded onto a personal digital assistant for use by election officials. The main benefit of this application was that if a person attended a polling place and wished to vote as an absent voter the election official could quickly and accurately determine in which district the person was enrolled.

There were two aspects of the iRoll use which should be noted. First, it meant that the number of rejected absent votes was reduced. The reason being that in the past if a person attended a polling place to vote as an absent voter it was accepted that they were enrolled in the district they stated. However, when the declaration envelope arrived at the returning officer's office and a check was done to match the name of the person on the envelope with the roll for that district, if they were not on the roll then the vote was not admitted to the count. In such instances the elector was unaware that this had occurred.

Second, if an elector was not enrolled anywhere in New South Wales, this was verified by checking iRoll. Previously, as election officials did not have access to the State roll, they could not verify an elector's enrolment outside the district. Some in the media misinterpreted this situation and reported it as if mistakes had occurred. What they did not appreciate was that for a variety of reasons a person's enrolment had lapsed and they were not on the roll for any district.

The AEC, the Electoral Commission Queensland, the Tasmanian Electoral Commission and the Victorian Electoral Commission have all bought a number of iRolls and have or will use the iRoll application at their elections. The intention is that all iRolls will be pooled to enable any one of these Commissions to have access to a larger number of devices than would otherwise be the case. The NSWEC has purchased 470 iRolls but because of this pooling system had 2,300 iRolls in use at polling places throughout New South Wales on election day. The available iRolls were issued to those polling places near electoral district boundaries or those expected to take a large number of absent votes (estimated on the basis of the 2003 figures).

Further information on the iRoll appears at Appendix 9.

### Election management application

Well before the election, the NSWEC developed the computerised election management application (EMA) which is made up of an integrated suite of software modules to assist with:

- the processing of candidates' nominations;
- recruitment of election officials;
- the issue and receipt of declaration votes;
- election results;
- processing of enquiries and non-voter excuses;
- the processing of public funding of elections and funding disclosure information; and
- general election administration.

EMA users completed a training programme in the new system and were provided with user manuals for each individual module of the application.

EMA went live in November 2006 and was of great benefit to NSWEC staff, returning officers and clerical assistants in the State election period as it automated many routine clerical tasks.



## Non-voters

Enrolment and voting at the 2007 State election were compulsory for people who were:

- 18 years of age or older;
- Australian citizens (or a British subject who was on an Australian electoral roll on 25 January 1984); and
- living at their present address for at least the last month.

The NSWEC has an obligation under electoral legislation to issue a penalty notice to an elector indicated in the electoral records as having failed to vote. Following the election, electoral rolls were scanned to identify those electors whose names had not been marked off the roll.

In June 2007 the NSWEC sent failure to vote notices to 152,091 electors. This is a decrease of approximately 50,000 compared with notices sent after the 2003 State election. The notice provides the elector with the options of:

- advising, in writing, their reason for not voting;
- claiming they did vote and providing details of where they voted;
- paying the penalty of \$25; or
- applying for the matter to be heard by a Court.

Electors are required to reply within 28 days of the issue date of the notice. If they do not, they are sent a penalty reminder notice and if they still fail to respond, the matter is sent to the State Debt Recovery Office for further action.

For the first time an online and telephone autopay system was introduced which made it easier for people to pay their penalty notice. Following previous elections non-voters were required to send the NSWEC a cheque, money order or their credit card details on the back of the penalty notice in order to pay their penalty. The new system led to an improved response from non-voters and an increase in the receipt of penalty fees.

In 2003 there were 207,000 penalty notices sent compared with 152,091 in 2007.



## Review of performance

### Debriefs

#### Equal Access to Democracy debrief

The NSWEC conducted a debrief with representatives from peak disability consumer and industry organisations on Friday, 27 July 2007.

The debrief was a productive and informative session allowing the NSWEC and the peak disability bodies to review the actions implemented at the 2007 State election and exchange views regarding planning for future elections. Key issues discussed at the workshop included:

- the importance of giving people the opportunity to vote;
- a review of accessibility guidelines for returning officers' offices, pre-poll voting centres and polling places;
- methods for advertising accessibility to provide electors with the most useful information;
- transport to polling places for people with a disability; and
- eVoting and iVoting options.

The workshops also addressed strategies to continue improving access for electors with disabilities including a revision of the Equal Access to Democracy Plan for the 2008 Local Government elections.

The NSWEC will continue to consult with peak disability consumer and industry organisations through an online reference group in the lead up to the 2008 Local Government elections. The online reference group was suggested by the peak organisations as being a practical way of ensuring ongoing consultation. It is intended that issues will be raised and discussed via an email network. The reference group will also assist the NSWEC in distributing important information to electors with a disability through the peaks' networks and newsletters.

#### Aboriginal elector information debrief

The NSWEC has reviewed the implementation of the Aboriginal Elector Information Strategy and identified additional strategies to further increase Aboriginal involvement.

The use of Aboriginal networks to distribute election information was a useful means to provide information to Aboriginal people. Further strategies need to be developed to encourage Aboriginal electors to apply to work as election officials at future elections. While many Aboriginal people submitted expression of interest forms at Yabun 2007, the NSWEC needs to further develop partnerships with organisations such as the Aboriginal Employment Strategy to achieve a wider distribution and uptake.

In early 2008 the NSWEC will establish and convene an Aboriginal Consultative Group consisting of key Aboriginal organisations in New South Wales to improve Aboriginal participation at the 2008 Local Government elections.

## Complaints

The NSWEC received 216 written complaints about a variety of election service issues from 29 November 2006 until 31 May 2007. An overview of some of the complaints is given below.

This is the first time information regarding complaints has been recorded and reported. Many of the complaints related to the activities of candidates or registered political parties. Some complainants expected the NSWEC to intervene when there was no role for the NSWEC as the activity was not in breach of the Act.

### Elector brochure mailout

29 complaints were received by the NSWEC regarding the elector brochure mailout. The complaints primarily raised concerns over the use of date of birth and personal details on the Easy Voting Card. The NSWEC will review whether any future Easy Voting Card will include date of birth.

The reason for including the date of birth was that as a result of legislative change, for the first time, electors' date of birth would be printed on the electoral roll used by election officials. Election officials were required to ask electors their date of birth as one of the statutory questions to be put to electors to establish their entitlement to vote. Including date of birth on the Easy Voting Card enabled electors to correct any errors prior to the close of rolls.

### Electoral districts

10 complaints were received about electoral districts with most complainants referring to the changes made as a result of the redistribution of electoral district boundaries conducted in 2003 - 2004.

Many complaints related to electors' dissatisfaction with particular district boundaries. These issues had nothing to do with the State election or the NSWEC.

### Enrolment details

51 complaints were received regarding enrolment details with the majority of complainants stating that information they received contained incorrect details such as their enrolled address or date of birth. Many of these had arisen because electors had not kept their enrolment details up to date over a period of time.

### Postal votes

23 complaints were received from electors relating to postal votes. The two main issues were the delay experienced by electors in receiving their postal vote ballot papers and the distribution of postal vote applications by the political parties.

The apparent non-delivery of some postal votes is an ongoing issue. All postal vote applications were processed at returning officers' offices, however, Australia Post remains an important partner in the postal voting system.

An overview of complaints from or about the registered political parties, candidates and the media can be found on p59-60.



## SERVICES

TO REGISTERED  
POLITICAL PARTIES  
AND CANDIDATES

---

## SERVICES TO REGISTERED POLITICAL PARTIES AND CANDIDATES

### Information services

The NSWEC provided all registered political parties and candidates with timely election information and advisory services.

In early December 2006, the NSWEC conducted briefing sessions for registered political parties on the election process. These sessions provided information such as the election timetable, amendments to the Act, nomination procedures, registration of how to vote material and how to access results on election night.

Participants were also provided with an information kit containing general election information as well as more specific information relevant to each electoral district.

Representatives from all registered political parties that contested the 2007 State election attended these sessions.

The NSWEC maintained ongoing communication with the registered political parties during the election through a series of 15 circulars which provided up to date information, maps of each electoral district and lists of pre-poll voting centres and polling places.

Candidates were provided with a detailed Candidates' Handbook for the House for which they were standing. This contained information on topics such as: the nomination process, election advertising, registration of how to vote materials, electoral offences and election funding requirements. All handbooks are available on the NSWEC website.

Prior to election day returning officers also held information sessions for candidates to outline the election process and clarify any outstanding matters.

### Election support services

#### Register of political parties

The Act sets out the registration process for political parties and requires the NSWEC to establish and maintain a register of them.

In order to be registered a political party must, at the time of registration, meet certain legislative requirements. An application must:

- set out the name of the registered political party and abbreviation, if relevant;
- set out the name and address of the registered officer and deputy registered officer;
- set out the address of the party headquarters in New South Wales;
- be accompanied by a copy of the party's written constitution;

- set out the names and addresses of at least 750 members who are on the New South Wales electoral roll and upon whom the political party relies for the purpose of registration; and
- be accompanied by the payment of a registration fee (\$2,000) to the NSWEC.

It is not compulsory to be registered to contest an election, however, registration gives political parties certain entitlements. It allows them to:

- nominate candidates through the party's registered officer or deputy registered officer;
- have the party name or its abbreviation printed next to the names of endorsed candidates on the ballot paper;
- register election material (including how to vote cards) for distribution on election day;
- access electronic copies of the electoral roll; and
- be eligible for funding under the *Election Funding Act 1981*.

At the time of the election there were 18 registered political parties in New South Wales although one of these did not stand candidates in 2007.

### The nomination process

The NSWEC placed an advertisement calling for candidate nominations in the *Sydney Morning Herald* and *Daily Telegraph* on 5 March 2007, the day of the issue of the Writs.

For the Legislative Assembly a nomination deposit of \$250 must accompany the nomination form. After the election the nomination deposit is refunded to the candidate or to the registered officer of the party, if the candidate:

- is elected;
- has received at least 4% of the total number of first preference votes;
- died before the date of the election; or
- withdrew the nomination before the close of nominations.

For the Legislative Council, the nomination deposit for a single candidate is \$500, however, a fixed amount of \$5,000 applies to a group consisting of between 11 and 21 candidates. After the election the deposit is refunded to the candidate or to the registered officer of the party if:

- the candidate is elected;
- one of the candidates in the group of which he or she is a member is elected;
- the candidate or the group of which he or she is a member has received at least 4% of the total number of first preference votes;
- the candidate died before the date of the election; or
- the candidate withdrew the nomination before the close of nominations.

Returning officers provided prospective Legislative Assembly candidates with a kit that included:

- Handbook for parties and candidates – Legislative Assembly Election 2007
- Handbook for scrutineers – State Election 2007
- Election funding candidate fact sheet
- Application to register electoral material
- Notice of appointment of official agent
- Copy of the election timetable
- Map of electoral district
- Electorate profile for the district
- List of polling places
- List of declared institutions
- Printed reference list of electors for electoral district
- Request for electronic list of electors enrolled for the district
- Appointment of scrutineer form
- Election funding receipt book
- Election funding acknowledgement book

Candidates, parties and groups standing for the Legislative Council received a kit containing:

- Handbook for parties, groups and candidates - Legislative Council Election 2007
- Handbook for scrutineers – State Election 2007
- Election funding candidate fact sheet
- Application to register electoral material
- Notice of appointment of official agent
- Copy of the election timetable
- Request for electronic list of electors enrolled for the State
- Request for electronic list of polling places and declared institutions
- Appointment of scrutineer form
- Election funding receipt book
- Election funding acknowledgement book

In 2007 registered political parties were able for the first time to submit their candidate nominations in bulk at the NSWEC by noon on the day before nominations closed, or they could do what individual candidates do and that is submit each candidate's nomination with the returning officer in each district by noon on the following day.

The close of nominations for registered political parties lodging bulk nominations was noon, 7 March 2007, and that for individual candidates was noon, 8 March 2007.

Nominations were processed on receipt and details loaded directly into EMA.

The *Parliamentary Electorates and Elections Amendment (Child Sexual Offences Disclosures) Act 2006* introduced a new requirement as part of the nomination process. All candidates had to declare whether they had been:

- convicted of the murder of a child or a child sexual offence;
- the subject of proceedings for such an offence; or
- the subject of an apprehended violence order for the purposes of protecting a child from sexual assault.

If a person failed to complete this declaration their nomination was invalid. Making a false declaration deliberately is a criminal offence (maximum penalty up to 5 years imprisonment), and if a candidate is elected and then convicted of making a false declaration, he or she will be disqualified from sitting in Parliament pursuant to section 13A of the *Constitution Act 1902*.

The declaration of all candidates was posted on the NSWEC website. Following the return of the Writs, the declarations of those candidates elected to the Parliament were provided to the Commission of Children and Young People for audit, as specified in the legislation.

## Candidates

The NSWEC received 537 nominations for the Legislative Assembly, a decrease of 123 candidates compared to the 660 candidates who contested the Legislative Assembly election in 2003. There were 333 candidates who contested the Legislative Council election in 2007 compared with 284 candidates in 2003. Comparative information is provided below.

A full list of candidates contesting the Legislative Assembly and Legislative Council elections can be found on pp101-142.

### Legislative Assembly Candidate and Party Comparison past State Election

	2007	2003
Candidates	537	660
Party candidates	459	563
Independent candidates	78	97
Most candidates contesting an electorate	9	11
Least candidates contesting an electorate	3	3

For the 2007 Legislative Assembly election, the Australian Labor Party stood 93 candidates, the Liberal Party 73 candidates, the Greens 93 candidates and the National Party 20 candidates. 78 candidates stood that were not endorsed by any registered political party, compared with 97 at the 2003 election.

**Legislative Council Candidate Group and Party Comparison past State Election**

	2007	2003
Candidates	333	284
Grouped candidates	326	277
Ungrouped candidates	7	7

For the 2007 Legislative Council election the Australian Labor Party stood 18 candidates, the Liberal Party/Nationals 15 candidates and the Greens 21 candidates. Seven candidates stood as ungrouped candidates.

**Electoral material including the registration of how to vote cards**

Electoral material includes how to vote cards, handbills, pamphlets and notices.

Registered political parties, candidates, groups, organisations and individuals may distribute electoral material, including how to vote cards, during the course of an election.

There are legislative requirements that govern the distribution of such material from the issue of the Writs. These are that:

- all electoral material, including how to vote cards, must have printed at the bottom the name and address of the person who authorised the material and the name and address of the printer; and
- the material must not mislead a person in the casting of their vote.

There are additional legislative requirements regarding electoral material, including how to vote cards, to be distributed on election day. These are that:

- only electoral material registered by the Electoral Commissioner can be distributed;
- applications to register such material may be made from 12 noon on nomination day and before 5pm on the day that is eight days before election day (the Friday in the second week before election day);
- a sample or draft of the material must be provided with the application;
- the application must specify the electoral district(s) where the material will be distributed; and
- where the material includes a representation, partial representation or purported representation of a ballot paper, then certain other requirements must be met. The NSWEC will discuss these matters with the applicant if the material does not satisfy these provisions.

Information about the registration of how to vote cards was provided:

- to registered political parties at briefings held prior to the election;
- to candidates in the kit provided by returning officers; and
- via the NSWEC website.

In 2007 registered political parties and candidates were required to submit their materials for distribution on election day to the NSWEC no later than 5pm, Friday, 16 March 2007.





## Provision of electoral roll to candidates

Registered political parties that requested a copy of the New South Wales electoral roll were sent an electronic copy after the close of roll at 6pm on Monday, 5 March 2007.

Once the nomination process had been completed, candidates could submit a written request for an electronic copy of the roll. Candidates for the Legislative Assembly were provided with an electoral roll for the electoral district they were contesting. Candidates for the Legislative Council received an electoral roll for the State.

## Review of performance

### Debriefs

The NSWEC evaluated the services it provided to registered political parties by arranging for an independent survey of the scrutineers and registered political parties, including interviews with representatives from five parties (Australian Labor Party, Liberal Party, National Party, The Greens and the Christian Democrats) and used a mailout/self-complete/mail back method for 12 minor parties (including the Australian Democrats, Australians Against Further Immigration, Horse Riders Party, Outdoor Recreation Party etc). Six of these 12 parties responded to the survey.

The evaluation covered key areas including the provision of information to candidates/parties, the voter information campaign, the elector brochure mailout, the performance of returning officers, and overall service to candidates/parties in responding to questions during the election period.

The feedback from these election stakeholders and participants was taken into account in evaluating the NSWEC's management of the 2007 State election and will assist the planning of future elections.

### Services to registered political parties

Overall the registered political parties indicated they were satisfied with the NSWEC's performance and thought it was of a very high standard, being both professional and very responsive to their needs.

The following areas were identified by the parties as positive:

- the overall speed and responsiveness of service;
- professionalism of service;
- availability of election officials, especially the Electoral Commissioner;
- information available on the NSWEC website - maps, electoral district profiles, polling place locations, forms, and timeliness of election results on the website; and
- the election information centre and associated services.

## Pre-election

Parties found the pre-election information sessions and handbooks to be very informative and useful. The timeliness of responding to questions by the NSWEC and Electoral Commissioner was assessed as excellent, with parties describing the Electoral Commissioner as being accessible at all times.

The elector brochure mailout, informing electors of their electoral district and including an Easy Voting Card, was seen to be a good concept and 'moving down the right track of authenticating the voter'.

The voter information campaign was rated positively by the parties. Due to the complexity of the optional preferential voting system, parties suggested improvements could be made to the 'how to vote' phase of the campaign to better explain how to cast a formal vote for the Legislative Council election.

These suggestions will be taken into consideration for future campaigns.

## Pre-poll voting

Pre-poll voting services received mixed reactions from the parties with services being seen by some as highly improved whereas others complained about inconsistencies in hours of operation causing some confusion for electors.

## Election day

Overall parties were satisfied with the selection and location of polling places. Parties raised the issue of communication from the NSWEC regarding changes to polling place locations. These concerns will be taken into consideration by the NSWEC at future elections.

The use of iRoll was seen as a positive innovation to correctly identify the electoral districts of absent voters.

Parties considered the NSWEC virtual tally room to be an excellent resource on election night. Most parties did not attend the tally room relying instead on the virtual tally room for their updated results.

Overall there was general support from major political parties for not continuing the use of the actual tally room at future elections. Minor parties were split on the issue as some viewed the tally room as a media opportunity allowing coverage that they would be unable to generate themselves on election night.

## Complaints about political parties and candidates

In the lead up to the election, the NSWEC received numerous phone complaints and 46 written complaints about registered political parties and candidates. Where people rang the NSWEC election information centre or head office directly with a complaint, the complaint was handled by the appropriate NSWEC officer. Complaints dealt with issues including:

### How to vote material and postal voting applications

23 complaints were received about how to vote materials and political advertising. Complaints covered a variety of areas including the authorisation details not being printed on election posters, and the placing of election posters on trees, telegraph poles etc.

Another issue raised by complainants was the distribution of postal vote applications by the registered political parties and/or candidates. There was a degree of confusion as some people thought the material had come from the NSWEC and that the NSWEC had accepted 'advertising' from the registered political parties and/or candidates. Others queried why the application was to be returned to a registered political party or candidate and not the NSWEC.

### Party workers

Complaints were received regarding party workers handing out how to vote material outside polling places and speaking to electors while they were waiting to vote. Although registered political parties must register the material distributed on election day, the NSWEC has no discretion in the manner in which they are distributed.

Party and candidate workers are generally well behaved at polling places, although at a few polling places some party or candidate workers became more exuberant in their canvassing.

### Complaints about the NSWEC by candidates at the 2007 State election

Mr Greg Best, candidate for Wyong, submitted how to vote material for registration with the NSWEC prior to the election. Registration of some of that material was refused based on the Electoral Commissioner's view that it contained obscene or offensive language, which is a ground for refusal under the Act.

Mr Best took the NSWEC to the Supreme Court in an attempt to overturn the Electoral Commissioner's decision. The Supreme Court upheld the decision and the item was not registered for distribution at polling places on election day.

It should be noted that other how to vote material submitted by Mr Best was registered for distribution on election day.



## SERVICES TO THE MEDIA

## SERVICES TO THE MEDIA

The media are a primary source of information to the community during an election. In preparation for the 2007 State election the NSWEC sought to actively engage the media to improve elector awareness and understanding of the electoral process.

The NSWEC established a small team to answer media enquiries and assist the media by providing press releases on key election processes. It provided 16 media releases during the course of the election on topics ranging from enrolment, nominations, how to vote, recruitment of election officials and the counting of the votes. The media releases were distributed to over 360 media outlets throughout New South Wales through the Australian Associated Press MediaNet service. See Appendix 10 for a list of media releases issued.

### Information provided to the media

During the course of the election the Electoral Commissioner was interviewed on 94 occasions by 43 radio stations (including 18 regional stations), 2 television stations and 2 newspapers.

Interview topics included:

- enrolment;
- elector information campaign;
- voting (pre-poll, postal and election day);
- electoral district boundaries;
- issue of the Writs;
- nominations;
- preferences;
- how to vote correctly; and
- vote counting processes.

The NSWEC provided further news information to media outlets including:

Television: ABN 2, ATN 7, TCN 9, Network 10, SBS TV, Sky TV and WIN TV.

Radio: Sydney metropolitan and state-wide regional, ABC, SBS, Koori Radio and community language radio.

Newspapers: *Sydney Morning Herald*, *Daily Telegraph*, *The Australian Financial Review*, *The Australian*, *Sunday Telegraph*, *Sun-Herald* and a number of regional and suburban newspapers.

Independent research commissioned by the NSWEC found that the Electoral Commissioner was regarded very favourably by the media as an informative communicator. It was difficult, however, to accommodate all requests.

## Information kit

The NSWEC produced an information kit as a resource for the media and professional election analysts. The kit contained clear and accurate information about the electoral process.

It contained:

- information on the composition of the Legislative Assembly and Legislative Council;
- background to the redistribution of the electoral district boundaries; and
- comprehensive profiles of each New South Wales electoral district, including the swing needed for the seat to change hands, an historical profile of the district's Members of Parliament and a statistical profile based on the Australian Bureau of Statistics 2001 Census data.

The kit was distributed to a number of media outlets, registered political parties, interstate Electoral Commissions, certain libraries and election officials. An extract from the kit is attached at Appendix 11.

## The tally room

The tally room, located at Acer Arena, Sydney Olympic Park, Homebush Bay, provided a central point for the display of election results on election night.

Transforming this venue into the central results point on election night was a resource intensive activity, which included installing and testing the electronic tally board, computer equipment and telecommunication lines. Space was allocated for media organisations and registered political parties.

Four large screens were placed across the floor at the end of the main arena behind the TV broadcast positions. These displayed the progressive first preference figures for each electoral district. Major television networks presented their election coverage from temporary sets constructed on the arena floor with the tally room electronic screens used as their backdrop.

The tally room cost \$391,235 to establish and operate including venue hire, security, communication and technical expenses. Television and radio networks met the cost of constructing their own sets on the tally room floor.

On election night the tally room was attended by major media organisations including:

- ABC, ATN 7, TCN 9, Network 10, SBS TV and Sky TV;
- 2GB, 2UE, SBS radio; and
- New South Wales and national print media organisations.

The ABC was the only television station to do a full broadcast from the tally room on election night. For the first time TCN 9 did not do a full broadcast.

Registered political parties, politicians and interstate election officials were invited to attend the tally room but for security and budgetary considerations the general public were not. The main political leaders were not present at the tally room.

## Electronic transmission of election results

After the close of voting on election night, each polling place manager phoned their electoral district returning officer to advise the first preference count figures for candidates contesting the Legislative Assembly and the first preferences for groups contesting the Legislative Council.

Those figures were entered by each returning officer into EMA and the results were transmitted to the tally room. The progressive first preference figures for each electoral district were displayed on the electronic screens at the tally room.

The results were fed to the major television networks and they were simultaneously displayed on the NSWEC virtual tally room. Media attending the tally room had a WIFI capability available for computer connection to the NSWEC results website.

Voting figures started to come through from smaller polling places just after 6pm with 270 polling places returning results between 6pm and 7pm. Over 70% of polling places (1863) returned results between 7pm and 9pm while 32 polling places provided results after 11pm.

## The future of the tally room

The tally room was not well attended by registered political parties, political leaders or the media on election night, and the increasing use of the internet as the primary source of election results calls into question the need for an expensive central results location. Consequently the NSWEC proposes not having a tally room at the next State election in 2011.





## Review of performance

### Debrief

Following the election a media audit was conducted by the contracted media consultants, who interviewed selected journalists from television, radio and the print media, to evaluate the information services provided by the NSWEC.

Overall the journalists interviewed recognised an improved commitment to open communication by the NSWEC as evidenced by the provision of the information kit, media releases and up to date information on the website. Journalists also commented positively on the preparedness of the Electoral Commissioner to be interviewed on all aspects of the electoral process.

The journalists interviewed commented on the usefulness of the information kit, with regional journalists in particular saying the background information for each electoral district was beneficial.

The NSWEC website was an important source of information and was frequently accessed by journalists during the election period. Some journalists' comments suggest that the useability of the website could be improved to provide easier access to information, results being updated more frequently and a greater focus on results in marginal electoral districts.

The political neutrality of the NSWEC was noted.

### Complaints about the media

During the course of the election the NSWEC received only one complaint about the media. The NSWEC has no jurisdiction over the media, and this complainant was referred to the Australian Broadcasting Tribunal.



# NSWEC OPERATIONS

## NSWEC OPERATIONS

### Election personnel

#### Returning officers

In 2006 the NSWEC conducted a recruitment drive across New South Wales to secure the services of suitable people to fill the role of returning officer at the 2007 State election. It was considered prudent to select and train more people than positions so that if those ultimately appointed as a returning officer were unable to take up their appointment, a suitable replacement could readily be found.

Following a merit-based interview process over 100 people were selected to participate in the training component. This involved attending a one day induction session, a four day training seminar on the election processes and procedures, and 1½ day training session on the computerised election management application and finance-related issues.

Based on their performance in assessments done in the training period and their past experience, the NSWEC appointed 93 people as returning officers to conduct the election in each of the Legislative Assembly districts. This selection process ensures the most capable people are appointed.

Under the Act the Electoral Commissioner performs the role of returning officer for the Legislative Council where the whole State is considered a single electoral district.

Returning officers were responsible for issuing pre-poll and postal votes, receiving candidates' nominations, and organising staff and polling places for election day. On election day they were responsible for the conduct of the election and the counting of votes in their district.

See Appendix 12 for a list of the 93 returning officers.

#### Support for the returning officers

##### Office setup

An important part of a returning officer's duties is to establish an appropriate office within their district from which they will conduct the election. All returning officers had secured their office premises by January 2007, and were working full-time in their offices from 19 February 2007. These offices were open to the public from Thursday, 1 March 2007.

The NSWEC provided a range of services and materials to returning officers to assist them in establishing their offices. Communications, including computer and telephone connections, were installed in late January and by early February all returning officers had received their office supplies including computer equipment, stationery and voting materials. Preparation and distribution of these materials was a large logistical exercise managed through the NSWEC warehouse premises at Riverwood.

### Returning officer manual and diary

To assist returning officers in their day to day duties each returning officer was provided with a detailed manual and diary to ensure consistent application of the procedures associated with the election.

### Returning officer support officers

The NSWEC established a group of ten returning officer support officers (ROSOs) to provide returning officers with advice on complex issues. These ROSOs were very experienced staff who were nonetheless provided with training relevant to the procedures to be implemented at the 2007 election. The ROSOs were located at the NSWEC and acted as the point of contact between the returning officers and NSWEC staff.

This approach was adopted to improve consistency in advice being provided to returning officers, and as a consequence ensure that advice provided by returning officers to registered political parties, candidates and scrutineers was the same across the State.

Each ROSO was responsible for a specified team of returning officers (the majority had nine with three ROSOs having ten). This assistance was available from November 2006 with a smaller team of ROSOs available on a rotating roster and then full-time from February until April 2007.

### Help desk

A separate 'IT help desk' was also established. Four NSWEC staff members were trained to provide assistance to returning officers with IT-related queries particularly in relation to the operation of the EMA system.

### Centralised account payment system

For the first time the NSWEC centralised the payment of all accounts associated with the election ranging from returning officers' office rent and utilities to stationery and cleaning. The system was also used to pay all election staff including those employed on election day and allowed the majority of accounts to be paid by electronic funds transfer in a timely manner.

At previous State elections returning officers were individually responsible for the payment of accounts that they incurred during the election period. This new approach relieved the returning officers of time consuming finance-related tasks and allowed them to focus on other priorities.

This centralised account payment system proved successful and will be used in future elections as it provided efficiency gains and established a sound auditable payment process.

## Recruitment

### Employment of staff at returning officers' offices

All returning officers were responsible for the employment of administrative staff to work in their offices. Where possible, returning officers in areas with large numbers of people from CALD communities employed multilingual staff.

The roles performed by staff in returning officers' offices included:

- processing candidates' nominations;
- taking pre-poll votes;
- processing and issuing postal votes;
- answering queries from candidates and the general public;
- staffing polling places; and
- counting votes.

### Employment of election officials

Approximately 16,500 election officials were employed to work at polling places throughout New South Wales on election day.

The returning officers recruited election officials who had worked at previous elections and from applications received by the NSWEC prior to the election. The NSWEC wrote to electors who had previously worked as an election official at a New South Wales election inviting them to complete an expression of interest form.

Applicants were able to submit their applications online through the NSWEC staffing website. The recruitment website was integrated with the NSWEC EMA system minimising double-handling of applications and allowing the returning officers direct access to applications for their electoral district.

Of the 30,000 people who expressed interest in working, approximately 14,500 were selected through the NSWEC staffing website.

The work performance of all election officials was evaluated by polling place managers after election day to assess the suitability of staff for future employment.

### Measures to ensure election officials' impartiality

When submitting either an online expression of interest or a written application, prospective election officials were made aware of the NSWEC's commitment to performing election functions with complete impartiality in a politically sensitive environment.

Applicants were informed that people who were, or were seen to be, active in political affairs may compromise the strict political neutrality of the NSWEC and could not be considered for employment.

Applicants were also informed that any real or possible conflict of interest must be disclosed prior to accepting employment as an election official.

## Service providers

In 2006 and 2007 the NSWEC entered into contracts with a range of specialist service providers. Contractors were selected after competitive tendering processes in line with New South Wales Government requirements, and taking into account the level and quality of service and value for money they could provide.

Services contracted by the NSWEC for the 2007 State election included:

- programme management;
- website redevelopment;
- information technology development and support;
- voter information campaign;
- NSWEC election information centre operations;
- printing of ballot papers and other election materials;
- tally room construction and operation of the electronic tally board;
- mail-house services; and
- facilitation for the Equal Access to Democracy Plan.

See Appendix 13 for the list of service providers.

## Legislative Council arrangements

### The Australian Electoral Commission involvement

Following the 2003 State election, it was recognised that the demands placed on returning officers to count the Legislative Assembly ballot papers, as well as process the Legislative Council ballot papers within the strict time lines stipulated under the Act, created unacceptable risks to the integrity of the count of the Legislative Council ballot papers.

To enable returning officers to concentrate their efforts on obtaining a result for the Legislative Assembly election, it was decided to decentralise the count of the Legislative Council ballot papers by establishing regional counting centres (RCCs). Ballot papers marked above the line with a single preference or those following a registered how to vote card were sent to the RCCs.

A Memorandum of Understanding was signed in May 2006 between NSWEC and the AEC for the AEC to provide staff to undertake the following election services:

- receive election materials from polling places on behalf of the returning officer on election night;
- conduct the initial sort and count of absent votes on the Sunday following election day; and
- manage 50 RCCs where the Legislative Council ballot papers would go through a rigorous sorting and counting process.

The cost of engaging the AEC to provide these services was \$1,078,941.

A Working Party comprising senior NSWEC and AEC officers was established to identify the administrative and operational arrangements for the provision of these election services. A training programme was developed and delivered by NSWEC training officers to all AEC staff involved in the election activities.

Returning officers reported that the assistance provided by the AEC staff in the return of polling place materials and the absent votes activities was of substantial benefit to them, enabling them to concentrate on the Legislative Assembly ballot papers.

The RCC concept was a successful innovation, largely meeting NSWEC expectations and those of stakeholders in terms of the timely delivery of accurately counted ballot papers to the centralised counting centre.

The process for determining the Legislative Council result took place without incident or complaint from stakeholders, and the count was achieved in record time by staff working during the Easter period.

### The Joint Standing Committee on Electoral Matters

In December 2004, the Joint Standing Committee on Electoral Matters (JSCEM) inquired into various aspects of the administration of the 2003 State election. A particular area of concern, as identified by the JSCEM, was the lack of a robust software development and testing methodology for the count of the Legislative Council ballot papers.

The NSWEC implemented a robust approach to manage the improvements to the software and the counting processes.

An operational test plan was developed, and there were two full-scale rounds of operational testing undertaken on site which simulated a 'live' count.

### Improvements on the 2003 Legislative Council election arrangements

The following initiatives were implemented for the 2007 Legislative Council election to improve arrangements for the count of the ballot papers:

- Enhancements to the software were critical to the reliability and stability of the application during the data entry and counting phases of the election. Accordingly, all resources necessary were placed at the disposal of the development team, and the extent of testing undertaken was unprecedented;
- Extensive operational testing was undertaken to simulate a 'live count' environment. This proved invaluable as a means of testing operational processes, and as a training exercise for all staff at data entry supervisor level and above who would be entering data on election night;
- The establishment of a Working Party comprising senior NSWEC and AEC staff assured a successful implementation of the RCC concept, the development of procedural material, the training of AEC staff and the functioning of the RCCs;
- The introduction of RCCs and using full-time, experienced AEC staff proved to be a success and achieved its major goals of freeing up the returning officers to enable them to concentrate on the Legislative Assembly election, and reducing the number of ballot papers returned to the CCC for data entry;



- Wherever possible the RCCs were established in a returning officer's office. This produced economies of scale and created efficiencies as the AEC staff and returning officers were able to share equipment and work closely together; and
- The lease of the 4,300m<sup>2</sup> warehouse at Riverwood assured that all activities associated with the organisation of the election, the operational testing of the software and the data entry of ballot papers were conducted in a much more user-friendly environment than in 2003 when two separate facilities were used to process, data enter and store ballot papers.

## Counting the votes

### Election night

Once voting finished at 6pm the doors of all polling places were locked so that ballot boxes could be opened and ballot papers sorted and counted in the presence of scrutineers.

### Legislative Assembly ballot papers

#### First preferences

Legislative Assembly ballot papers were counted for first preference for each candidate and informal votes on election night. The results of the count at each polling place were phoned through to the returning officers, who then entered the results into EMA. The results for each district, which were recorded and updated in real time, were sent to the electronic tally board at the tally room, to the NSWEC virtual tally room, and to the media.

#### Notional distribution

Prior to election day, the Electoral Commissioner decides the two candidates in each district most likely to be remaining in the count after the votes of less successful candidates have been distributed. This is referred to as the notional distribution of preferences.

This notional distribution has no official status and is merely intended to give the candidates, registered political parties and media an early indication of the likely result of the count at each polling place. In determining which candidates were to be selected for this notional count, the Electoral Commissioner consulted the main registered political parties and Antony Green, the ABC election analyst.

The results of the notional count from each polling place were phoned through to the returning officers who then entered the results into EMA where they were transmitted to the tally room, the virtual tally room, and the media.

In four districts (Epping, Maitland, Newcastle and Vacluse) the candidates selected for the two candidate preferred count were out-pollled by other candidates on election night. However, as each polling place had received instructions to follow the notional distribution it was not possible to make changes on election night.

### Legislative Council ballot papers

The Legislative Council ballot papers were counted at polling places on election night for above the line first preferences. These results were phoned through to the returning officer who entered the information into EMA for forwarding to the tally room.

## Post election night

### Legislative Assembly

#### Check count

On the Sunday following election day all returning officers conducted a check count of all the Legislative Assembly ballot papers counted at polling places on election night. The check count occurs at the returning officer's office with scrutineers able to attend.

#### Full distribution of preferences

To be elected to the Legislative Assembly, a candidate must receive an absolute majority (50% +1) of the formal votes. After election night a full distribution of preferences was conducted for each polling place by the returning officer regardless of whether a candidate received an absolute majority of first preference votes.

Those ballot papers on which only a first preference is shown cannot be distributed and are set aside. Ballot papers set aside are said to be exhausted and do not remain in the count. This reduces the number of votes remaining in the count and therefore the number of votes required to be elected.

The candidate with the fewest votes is eliminated and his/her ballot papers are distributed to the remaining candidates according to the next available preference shown on them. The distribution process is repeated, with one candidate eliminated at a time, until one candidate has more than half the number of the votes remaining in the count. The full distribution of preferences for each district is included in the results section of this report. See pp 145-349.

#### Recounts

Candidates are entitled to request a recount of all ballot papers for a district. The NSWEC may also decide to conduct a recount if the final result is close. Recounts are conducted on a district-wide basis not by individual polling places.

During a recount all ballot papers are recounted and any scrutineer can challenge the formality of a ballot paper. The returning officer will determine this matter and his or her view is final.

Recounts were conducted for two districts: Lake Macquarie and Port Stephens. In both cases, the recount confirmed the outcome of the previous count although there were slight variations in the final number of votes achieved by the candidates.

#### Two party preferred vote

The two party preferred vote is always done between the Labor and Liberal/National parties.

The two party preferred vote is obtained for information purposes only. It provides a measure of the support for the parties most likely to form government and shows by district, and for the State as a whole, how the notional distribution of preferences was divided between the main parties, taking into account the preference for these parties shown by people who voted first for minor parties or independents.

The two party preferred vote was calculated in the following way:

- A notional distribution of preferences was conducted in all districts between the two candidates considered prior to election day as most likely to be the two final candidates after preferences were distributed. In the majority of cases one of those two candidates was from the Labor Party and the other from the Liberal or National Party. Where these candidates proved to be the final two candidates, the notional count on election night constituted the two party preferred count;
- In cases where the two selected candidates proved not to be the two final candidates, or where one or both of the two selected candidates was from a minor party or an independent, a further notional count was conducted between the two candidates from the Labor Party and the Liberal and National Parties; and
- The two party preferred vote for the State as a whole was 52.26% Labor and 47.74% Liberal/Nationals. This distribution was not uniform throughout the State.

## Legislative Council

### Regional counting centres

Following election day, Legislative Council ballot papers were transferred to one of the 50 RCCs for the recount of first preferences. These centres were managed by experienced AEC staff and the ballot papers were counted by polling place for each district. Most RCCs employed in excess of 20 staff to assist with the count, and scrutineers were in attendance during the counting, batching and packaging of ballot papers.

Details of the count of ballot papers marked above the line were sent to the CCC at Riverwood for data entry into a purpose-built computer application designed to produce the final results for the Legislative Council election.

Ballot papers marked below the line were sorted and sent to the CCC where they were individually entered into EMA.

See Appendix I4 for a list of the Regional Counting Centres.

### Central counting centre

Data entry of ballot papers commenced on Wednesday, 28 March. There were two eight hour data entry shifts, each shift using 140 staff. A total of 728,627 ballot papers were returned for data entry, representing 18% of the total votes cast. In 2003, 1.75 million ballot papers, representing 45% of the votes cast, were data entered.

The above the line counts conducted at the RCCs significantly reduced the number of Legislative Council ballot papers which needed to be sent to the CCC. Scrutineers from the major parties were in attendance during data entry and the distribution of preferences.

Data entry was completed on Easter Saturday, 7 April and the count (the distribution of preferences) using the NSWEC vote counting software was conducted on Tuesday, 11 April before candidates, registered political party representatives and the media.

The results for the Legislative Council were achieved in record time and without any criticism or complaint.

## Processing declaration votes

Absent, postal, pre-poll and declared institution votes were checked and counted at returning officers' offices.

Declaration votes are all votes other than 'ordinary votes' (those cast by electors voting in their own district on election day). They are called declaration votes because the elector makes a declaration stating his or her entitlement to vote, which is then checked by the NSWEC to determine whether the vote should be admitted to the count.

There are several different types of declaration votes, and the method of processing each type varies:

- Postal votes were cast by electors who had applied to vote by post and who had been sent ballot papers by the NSWEC. Postal voters placed the ballot papers in the declaration envelope and posted it back to their electoral district returning officer where the declarations were checked against their application.
- Pre-poll votes were cast at pre-poll voting centres in the two weeks prior to election day. The majority of pre-poll voting centres were in operation from Monday, 12 March 2007. Electors make a written declaration that they are eligible for a pre-poll vote based on criteria set out in the Act. Pre-poll votes cast outside the elector's district were forwarded to the declaration vote exchange at the NSWEC warehouse where they were sorted into districts and then forwarded to the appropriate returning officer for counting.
- Declared institution votes were taken by polling teams who visited these facilities on the Monday, Tuesday or Wednesday before election day.
- Absent votes were cast by electors at polling places outside their own districts on election day. After election day, the declaration envelopes containing the ballot papers were sent to the declaration vote exchange where they were sorted into districts and forwarded to the appropriate returning officer for counting.
- Section votes were cast on election day by electors, whose name could not be found on the electoral roll, but who declared that they were entitled to vote. After election day, the declaration envelopes enclosing the ballot papers were sent to the declaration vote exchange at the NSWEC warehouse where they were sorted according to district and then forwarded to the appropriate returning officer for checking against the roll to ensure an elector was entitled to vote. Provided these details were correct, the vote was admitted to the count.

The use of iRoll at all pre-poll voting centres meant that the enrolment details of electors could be checked prior to the issue of ballot papers to ensure that they received the correct ballot papers for the district in which they were enrolled.

767,036 declaration votes were admitted to the count in 2007 compared with 642,252 declarations admitted to the count in 2003. The reason for the lower figure in 2003 reflects the fact that although electors thought they were enrolled in a particular district and were allowed to cast a declaration vote, when these votes were ultimately checked against the roll for each district by the returning officer, many were found to be incorrect and accordingly the votes were not admitted to the count. Having iRoll available on the day means that there is less chance of this occurring.



## Return of the Writs

The Writs were returned to the Cabinet Secretariat on Thursday, 12 April 2007 and formally received by the Governor of New South Wales, Her Excellency, Professor Marie Bashir AC, CVO on Wednesday, 2 May 2007.

## Review of performance

### Debrief

#### Returning officers

As part of the election evaluation process the NSWEC conducted debriefing sessions with returning officers throughout New South Wales.

Returning officers were asked to comment, by way of discussion and feedback forms, on a range of topics including office accommodation, recruitment, training, nomination procedures, polling places, pre-poll and postal voting, election day and EMA. Returning officers provided the NSWEC with positive feedback on initiatives and practices which were successfully implemented and strategies to improve election services in future.

Returning officers appreciated the training sessions, materials and additional support provided by the NSWEC prior to and during the election period. The possibility of providing online training modules in the lead up to the election period was also raised.

Securing office accommodation which both met the NSWEC guidelines and was located in appropriate places within the district was an issue for a number of returning officers in particular areas of the State. This was a challenge in the greater Sydney area as many building owners were not prepared to enter into short term rentals (3 – 4 months). It was also difficult for returning officers in some coastal areas to lease office accommodation in preferred areas.

Returning officers in rural and regional areas identified the need to recognise the difference in the conduct of elections in those areas compared with those in metropolitan areas. The size of rural and regional electoral districts gives rise to unique logistical challenges. The possible implementation of additional support practices for returning officers in these areas will be examined prior to the next State election.

Another issue raised by returning officers was the increasing number of postal votes means there is an extra administrative burden being placed on staff at returning officers' offices.

#### Polling place managers

Polling place managers were also asked to complete a feedback form to assist the NSWEC in its review of the running of election day activities. Polling place managers provided constructive feedback on polling place furniture and materials, election official training, vote issuing and counting procedures, iRoll and assistance to electors.

Polling place managers in facilities where iRoll was used were impressed with the initiative and the ability it gave election officials to assist electors voting outside their electoral districts. Many thought iRoll could be used more extensively in future elections.

Polling place managers responded positively to the extra training programmes and materials provided. Constructive comments on further improvements to training were offered including the possibility of an online training module for election officials issuing declaration votes.

Polling place managers in areas of large CALD communities reported that they received positive feedback from electors on the multilingual guide which was available. Polling place managers also found it a useful tool to assist these electors.

A possible review of the Legislative Council ballot box design was raised as a further improvement. If the slot in the ballot box was made larger it would mean that electors would not have to fold the ballot paper as many times. This would assist election officials counting the ballot papers as it would speed up the unfolding and sorting process.

In planning for the 2007 State election, the NSWEC decided that the best use of resources would be to have combined voting tables at polling places in the Sydney metropolitan area. This meant that rather than have election officials issuing ordinary votes in one area and others issuing declaration votes in another area, electors could vote in either way at every table. The rationale for adopting this approach was that if there was a dedicated table for declaration votes there would be queues for the other tables issuing ordinary votes only. However the use of combined tables did not work smoothly in many polling places and will be re-examined prior to the next election.

Polling place managers stated that there needs to be better adherence to the rules by party workers and candidates handing out how to vote material at the polling place and the display of posters around the polling place on election day.

## Election officials

A random sample of 8,000 election officials from all districts was selected and invited by email to participate in an online survey about their experience at the election. Using a rating system, election officials were asked to evaluate a variety of topics including venue size, access, training, staffing, hours of work, iRoll and areas for improvement. Over 5,000 responded and this information has been analysed by the NSWEC.

Overall feedback was positive with 90% of respondents indicating they would like to work for the NSWEC at a future election, and over 95% indicating that they would like to receive further correspondence from the NSWEC regarding employment.

The size, condition and accessibility of the polling place venues were overwhelmingly rated as good or excellent. The response to the pre-reading materials and training by the polling place manager was also positive, with 97% of respondents indicating the pre-reading material was adequate or more than adequate.

As in previous elections, the busiest hours of voting were in the morning before 11am with the busiest hour being 9am to 10am. The number of electors arriving at polling places decreased from 11am with a steady flow from 3pm to close of polls at 6pm. Over 60% of respondents reported maximum waiting times of 10 minutes or less while 20% reported the longest queuing time as 30 minutes or more.

Staffing during the hours of voting was assessed as adequate or more than adequate by 74% of respondents, however, 36% stated that the numbers of staff available to count the votes after 6pm was insufficient. Respondents raised the possibility of employing additional election officials after the close of polls to assist in the sorting and counting of ballot papers on the night. This will be considered by the NSWEC prior to the next State election.

Due to the number of ballot papers to be sorted and counted at polling places, election night was a late night for many election officials with over three quarters of respondents (76.3%) indicating that they left the polling place at 10pm or 11pm.

The iRoll initiative was said by respondents to have been extremely well received by election officials working on the declaration voting tables. Almost 90% rated the use of iRoll as excellent or good. Over 80% of respondents stated that iRoll assisted the operation of the declaration voting tables, and over 80% also said that electors accepted the iRoll findings.

Almost 90% of respondents found registering for employment (using the NSWEC web portal) excellent or good with less than 3% indicating that they found the registration process poor or very poor.

Although only 60% of respondents indicated that they thought the pay was appropriate for the duties, almost 90% stated that they would like to work for the NSWEC again.

Respondents indicated that improvements could be made by the NSWEC as follows:

- make additional staff available to assist sorting ballot papers after 6pm (21.5%);
- simplify forms (10.7%);
- simplify manuals by providing clear instructions and less narrative (10.4%);
- provide additional staff at the polling place to issue ballot papers (9.8%); and
- provide an online training programme on the NSWEC website (8.8%).

These and other constructive comments will be considered by the NSWEC prior to the next State election. The NSWEC will work to minimise the time electors are required to wait during peak voting hours, and will also look into the possibility of employing additional election officials to assist with the sorting and counting of ballot papers after the close of the poll.





# FUTURE DIRECTIONS

## FUTURE DIRECTIONS

### Operational practices

All practices and procedures will be kept under review to ensure that the best service is delivered to electors, registered political parties, candidates and media at the next State election. Below are some of the areas which have been identified for improvement.

#### Polling places in rural and regional electorates

Informing electors in rural and regional electorates of the location of polling places, particularly where a location has changed, remains a challenge. The provision of this information would be more effective if it were able to be conveyed directly to rural electors.

#### Electors from culturally and linguistically diverse backgrounds and Aboriginal electors

Improve the recruitment and placement of multilingual and Aboriginal election officials to ensure staff are employed at polling places where most required.

#### Postal voting

The NSWEC has explored many options for assisting electors in remote locations to access the voting system. Within the current legislative provisions, there are no options other than such electors choosing to register as a general postal voter. Returning officers despatched postal voting material to registered general postal voters on Monday, 12 March 2007. Unfortunately, electors in remote areas who applied for a postal vote after Monday, 12 March 2007 may not have received their postal vote in time due to the limited mail delivery service in these areas.

The NSWEC's view is that legislative change would be necessary to provide other options for these electors such as mandating that electors in certain areas be enrolled as registered general postal voter, or offering eVoting options.

#### Communication services

The State election communication campaign will be reviewed, with a particular focus on the development of a comprehensive strategy to increase enrolment and voter participation, in areas where these are particularly low.

#### Returning officers' offices

Returning officers often have difficulty leasing suitable temporary office accommodation that meets the accessibility standards required as owners are not keen to enter into a short-term lease on commercial property.

In future where returning officers' offices are not fully wheelchair accessible the NSWEC will consider, where possible, establishing an additional pre-poll voting location within the district to better assist electors who require such access.

---

## Provision of electoral roll

The New South Wales electoral roll is provided to parties on CD-ROM. NSWEC will consider developing a search facility to enable finding an elector anywhere on the roll without having to examine the roll district by district.

## Usability of the NSWEC website

The usability of the NSWEC website will be reviewed to ensure that information can be easily accessed. The possibility of providing a brief training session or training module for interested media to assist them access information will be considered.

## Media releases

The scheduling of media releases will be reviewed to ensure the timely distribution of information, and attention will be paid to close seats in regional areas to cater for regional media interests. Links to the relevant section on the NSWEC website will also be provided to assist the media to find additional information.

## Information kit

The NSWEC will endeavour to further develop maps and graphics used in the information kit to ensure they are suitable for reproduction in newspapers.

## Electronic voting

Computer-assisted voting, through voting kiosks or online formats, has become possible in recent years due to advances in the required technology. Some electoral authorities in Australia have begun to trial this technology.

Electronic voting (eVoting) requires an elector to visit a purpose-built electronic voting kiosk to cast their vote. This was trialled by the Victorian Electoral Commission for electors with a vision impairment at the November 2006 Victorian State election. Internet voting (iVoting) would allow electors with internet access to vote online.

The NSWEC has closely followed the trial of electronic voting in Victoria, and will also monitor the trial of electronic voting for vision impaired electors as well as defence personnel stationed overseas at the upcoming Federal election. Given these developments it is appropriate for New South Wales to consider its position on this issue but no such trial would proceed in the absence of legislative support.

## Legislative changes

Based on the experience of the March 2007 State election it is recommended that consideration be given to the following proposals.

### Introduce more flexible voting options

#### Electors in rural and remote locations

A major challenge for conducting elections in New South Wales is the geographical spread of the State. It requires a balance to be struck between making pre-poll offices and polling places available to all electors in a district, and the resulting cost and resource implications. This is an issue particularly in rural and remote areas where finding appropriate locations and election officials can be challenging. It is also an issue for electors who may have to drive long distances to attend pre-poll and polling places which, given the high cost of fuel, can be an expensive exercise.

People who live more than 20 kilometres from the nearest polling place can apply to be registered general postal voters and automatically receive the ballot papers when they are available, or if they meet the relevant criteria they can apply for a postal vote. Supplying electors with a copy of the ballot papers cannot occur until after nominations have closed and the draw for candidates' positions on the ballot paper has been conducted and ballot papers have been printed. Although this is usually finalised about two weeks before election day, the main difficulty with postal voting in many rural and remote areas is the limited mail service (in some areas there is only one mail delivery a week), which may mean ballot papers are not received, completed and returned by the statutory deadline. One response could be to mandate those in remote areas as registered general postal voters to at least facilitate the early dispatch of ballot papers.

Another possible solution would be for the Act to be amended to permit the NSWEC to provide mobile pre-polling, where appropriate. The *Commonwealth Electoral Act* contains such a provision, and according to the Australian Electoral Commission's report on the 2004 election it had mobile polling teams visit in the 12 days leading up to and including election day. It used road, air and sea transport to visit Aboriginal and Torres Strait Islander communities and their outstations, pastoral properties, small towns, tourist resorts and mine sites. Such an initiative would not only be beneficial from an elector's point of view but it may prove a more efficient and cost effective option for the NSWEC compared with locating suitable polling places and election officials.

Another option which could be considered is iVoting for electors in rural and remote parts of the State. Those eligible and wishing to vote in this manner would be required to register with the NSWEC prior to the election.

#### Electors with a physical disability

Electors with a disability could be allowed to qualify for a postal or pre-poll vote. Under the *Local Government Act* 1993 people with a disability can apply for a postal vote, and it has been recommended that they also be given the option of casting a pre-poll vote. In this way a person would be able to choose the most accessible means for them to be heard: sending in a postal vote, voting in person before the election or attending on election day. These choices should be available at State elections as well.

Electors with a disability could also be provided with the option to register as an iVoter.

## Electors overseas or interstate

The majority of those overseas or interstate do not vote by post but attend a consular office (if overseas) or an electoral organisation (if interstate) and cast a pre-poll vote. In keeping with the current practice it is recommended that these provisions be recast to mirror the pre-poll provisions that apply if an elector is voting as a pre-poll voter in New South Wales where they make an oral declaration to establish their entitlement to the pre-poll vote.

## Electors in declared institutions

Although the Act has been amended to remove the requirement for a person to complete a written application in order to cast a pre-poll vote, they are still required to sign the declaration on the envelope in which the ballot papers are placed. Considering that many of the electors resident in declared institutions are enrolled in the district in which the declared institution is located, they could be given an ordinary vote in the same way as they would at a polling place. This would greatly assist elderly electors some of whom find it difficult to sign a declaration.

## More flexibility in how resources are allocated by the NSWEC

The Act states that election officials are appointed for a specific district as well as for a specific term. This means that there have to be 93 returning officers, each of whom needs an office requiring fit-out and supplies as well as staff. It would be of great assistance if the Electoral Commissioner were able to co-locate two or more returning officers in a central location which would simplify the process for the NSWEC in finding suitable accommodation and cut down the costs of rental, fit-out, staff and other related expenses.

## Election posters

### Clarify the definition of 'poster'

Although the definition of poster is quite wide, it is arguable whether many new forms of advertising, such as electronic billboards or digital road signs, are captured. It is recommended that the use of digital road signs of the type that are used by the RTA or the police to convey messages to drivers be prohibited. The use of such a device, which occurred at the March 2007 State election, is considered inappropriate.

### Posters at polling places

On election day posters not exceeding 8,000 sq cm are permitted within 5 metres of the entrance to the polling place and on the outer wall, fence or other boundary of the grounds. In the space from the 5 metre mark to the outer wall, fence or other boundary, any size poster is permitted. Canvassing for votes or distribution of electoral material may not occur within 6 metres from the entrance to the polling place so that electors would be able to make their way easily into the polling places.

To make the situation clearer for election officials and party workers it is recommended that section 151B(1) be amended to provide that no posters are allowed to be displayed within 6 metres of the entrance to the polling place (which the Act defines as being the building in which voting takes place), and that from the 6 metre mark, up to and including the outer wall, fence or other boundary, no poster can exceed 8,000 sq cm.

## Superannuation

The current arrangements are onerous and costly. Over 17,000 employees earned less than \$300 each for their work with the NSWEC on election day. In New South Wales all employers are required to pay 9% superannuation to an account of the employee's choice. In the NSWEC context the contribution amounted to less than \$30 per employee, and employees nominated over 500 different super funds. This was an extremely labour intensive process to manage.

Moreover, many employees did not correctly nominate a fund which resulted in their monies being transmitted to First State Super (FSS). FSS in turn had a significant administrative burden in setting up new accounts for the one-off contribution of \$30 and, given the low account balance, they were unable to charge a fee. In addition those people who did not want their contribution to remain in FSS then sought a roll-over, which further increased the burden to FSS.

The NSWEC would like to seek an exemption from paying a super contribution for these employees or alternatively be able to pay the contribution directly to the employee.



# ELECTION

## OUTCOMES

## ELECTION OUTCOMES

### Changes in Parliament

#### Legislative Assembly

17 Members of the previous Legislative Assembly did not contest the 2007 State election: 12 members of the Australian Labor Party, 3 members of the Liberal Party and 2 members of the National Party.

The Members who did not recontest:

#### Australian Labor Party

- Pam Allen – Wentworthville (now Toongabbie)
- John Bartlett – Port Stephens
- Steven Chaytor – Macquarie Fields
- Paul Crittenden - Wuyong
- Bob Debus – Blue Mountains
- John Mills - Wallsend
- Sandra Nori – Port Jackson (now Balmain)
- Milton Orkopoulos - Swansea
- John Price - Maitland
- Marianne Saliba – Illawarra
- Carl Scully - Smithfield
- Kim Yeadon - Granville

#### Liberal Party

- Andrew Humpherson - Davidson
- Peta Seaton – Southern Highlands (now Goulburn)
- Andrew Tink - Epping

#### National Party

- Ian Armstrong – Lachlan
- Ian Slack-Smith - Barwon

Of the 76 Legislative Assembly Members who stood at the election, 69 were re-elected and 7 were defeated. The 7 consisted of 3 members of the Australian Labor Party (Jeff Hunter – Lake Macquarie, Peter Black – Murray-Darling, and Neville Newell – Tweed) and 4 Independents (David Barr – Manly, Bryce Gaudry – Newcastle, Alex McTaggart – Pittwater and Steven Pringle - Hawkesbury).

24 new Members were elected to replace the retiring and defeated Members. The party breakdown of these Members is: 13 Australian Labor Party, 7 Liberal Party, 3 National Party and 1 Independent.



## Candidates elected to the Legislative Assembly in 2007

\* New Member

Electoral District	Member	Party
Albury	Greg Aplin	Liberal Party
Auburn	Barbara Perry	Australian Labor Party
Ballina	Donald Page	The Nationals
Balmain	Verity Firth	Australian Labor Party *
Bankstown	Tony Stewart	Australian Labor Party
Barwon	Kevin Humphries	The Nationals *
Bathurst	Gerard Martin	Australian Labor Party
Baulkham Hills	Wayne Merton	Liberal Party
Bega	Andrew Constance	Liberal Party
Blacktown	Paul Gibson	Australian Labor Party
Blue Mountains	Phil Koperberg	Australian Labor Party *
Burrinjuck	Katrina Hodgkinson	The Nationals
Cabramatta	Reba Meagher	Australian Labor Party
Camden	Geoff Corrigan	Australian Labor Party
Campbelltown	Graham West	Australian Labor Party
Canterbury	Linda Burney	Australian Labor Party
Castle Hill	Michael Richardson	Liberal Party
Cessnock	Kerry Hickey	Australian Labor Party
Charlestown	Matthew Morris	Australian Labor Party
Clarence	Steve Cansdell	The Nationals
Coffs Harbour	Andrew Fraser	The Nationals
Coogee	Paul Pearce	Australian Labor Party
Cronulla	Malcolm Kerr	Liberal Party
Davidson	Jonathan O'Dea	Liberal Party *
Drummoyne	Angela D'Amore	Australian Labor Party
Dubbo	Dawn Fardell	Independent
East Hills	Alan Ashton	Australian Labor Party
Epping	Greg Smith	Liberal Party *
Fairfield	Joseph Tripodi	Australian Labor Party
Gosford	Marie Andrews	Australian Labor Party
Goulburn	Pru Goward	Liberal Party *
Granville	David Borger	Australian Labor Party *
Hawkesbury	Ray Williams	Liberal Party *
Heathcote	Paul McLeay	Australian Labor Party
Heffron	Kristina Keneally	Australian Labor Party
Hornsby	Judy Hopwood	Liberal Party
Keira	David Campbell	Australian Labor Party
Kiama	Matt Brown	Australian Labor Party
Kogarah	Cherie Burton	Australian Labor Party
Ku-ring-gai	Barry O'Farrell	Liberal Party
Lake Macquarie	Greg Piper	Independent *
Lakemba	Morris Iemma	Australian Labor Party
Lane Cove	Anthony Roberts	Liberal Party
Lismore	Thomas George	The Nationals
Liverpool	Paul Lynch	Australian Labor Party
Londonderry	Allan Shearan	Australian Labor Party

Continues>

Electoral District	Member	Party
Macquarie Fields	Andrew McDonald	Australian Labor Party *
Maitland	Frank Terenzini	Australian Labor Party *
Manly	Mike Baird	Liberal Party *
Maroubra	Michael Daley	Australian Labor Party
Marrickville	Carmel Tebbutt	Australian Labor Party
Menai	Alison Megarrity	Australian Labor Party
Miranda	Barry Collier	Australian Labor Party
Monaro	Steve Whan	Australian Labor Party
Mount Druitt	Richard Amery	Australian Labor Party
Mulgoa	Diane Beamer	Australian Labor Party
Murray-Darling	John Williams	The Nationals *
Murrumbidgee	Adrian Piccoli	The Nationals
Myall Lakes	John Turner	The Nationals
Newcastle	Jodi McKay	Australian Labor Party*
North Shore	Jillian Skinner	Liberal Party
Northern Tablelands	Richard Torbay	Independent
Oatley	Kevin Greene	Australian Labor Party
Orange	Russell Turner	The Nationals
Oxley	Andrew Stoner	The Nationals
Parramatta	Tanya Gadiel	Australian Labor Party
Penrith	Karyn Paluzzano	Australian Labor Party
Pittwater	Rob Stokes	Liberal Party *
Port Macquarie	Robert Oakeshott	Independent
Port Stephens	Craig Baumann	Liberal Party *
Riverstone	John Aquilina	Australian Labor Party
Rockdale	Frank Sartor	Australian Labor Party
Ryde	John Watkins	Australian Labor Party
Shellharbour	Lylea McMahon	Australian Labor Party *
Smithfield	Ninos Khoshaba	Australian Labor Party *
South Coast	Shelley Hancock	Liberal Party
Strathfield	Virginia Judge	Australian Labor Party
Swansea	Robert Coombs	Australian Labor Party *
Sydney	Clover Moore	Independent
Tamworth	Peter Draper	Independent
Terrigal	Chris Hartcher	Liberal Party
The Entrance	Grant McBride	Australian Labor Party
Toongabbie	Nathan Rees	Australian Labor Party *
Tweed	Geoff Provest	The Nationals *
Upper Hunter	George Souris	The Nationals
Vaucluse	Peter Debnam	Liberal Party
Wagga Wagga	Daryl Maguire	Liberal Party
Wakehurst	Brad Hazzard	Liberal Party
Wallsend	Sonia Hornery	Australian Labor Party *
Willoughby	Gladys Berejikian	Liberal Party
Wollondilly	Phillip Costa	Australian Labor Party *
Wollongong	Noreen Hay	Australian Labor Party
Wyong	David Harris	Australian Labor Party *

---

## Legislative Council

Six Members of the previous Legislative Council did not contest the 2007 State election. There were two members of the Australian Labor Party, one Liberal Party member and three members of minor parties. They were:

### **Australian Labor Party**

- Meredith Burgmann
- Jan Burnswoods

### **Liberal Party**

- John Ryan

### **Minor Parties/Independents**

- Jon Jenkins (Outdoor Recreation)
- David Oldfield (Independent)
- Peter Wong (Unity)

Of the 15 continuing Legislative Council Members who stood at the election, 13 were re-elected and two were defeated. Of the defeated Members, one was a member of the Australian Democrats (Arthur Chesterfield-Evans) and the other was a member of the Human Rights Party (Peter Breen).

Eight new Members were elected to replace the retiring and defeated Members. The registered political party affiliations of the new Members are: three Australian Labor Party, two Liberal Party, one National Party, one Greens and one Shooters Party.

The detailed counts for the Legislative Council are available on the NSWEC website at [www.elections.nsw.gov.au](http://www.elections.nsw.gov.au)

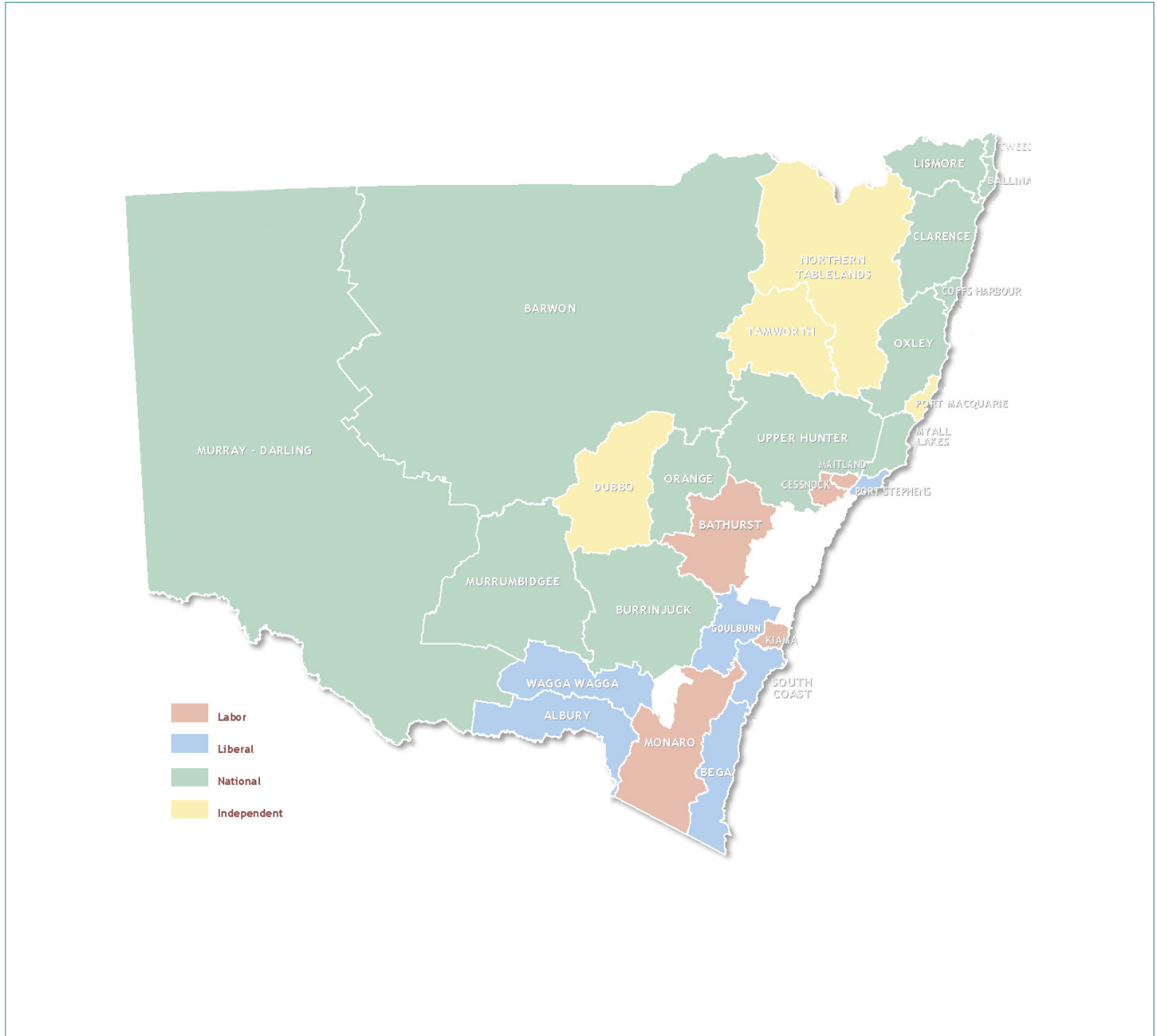
## Candidates elected to the Legislative Council in 2007

\* New member

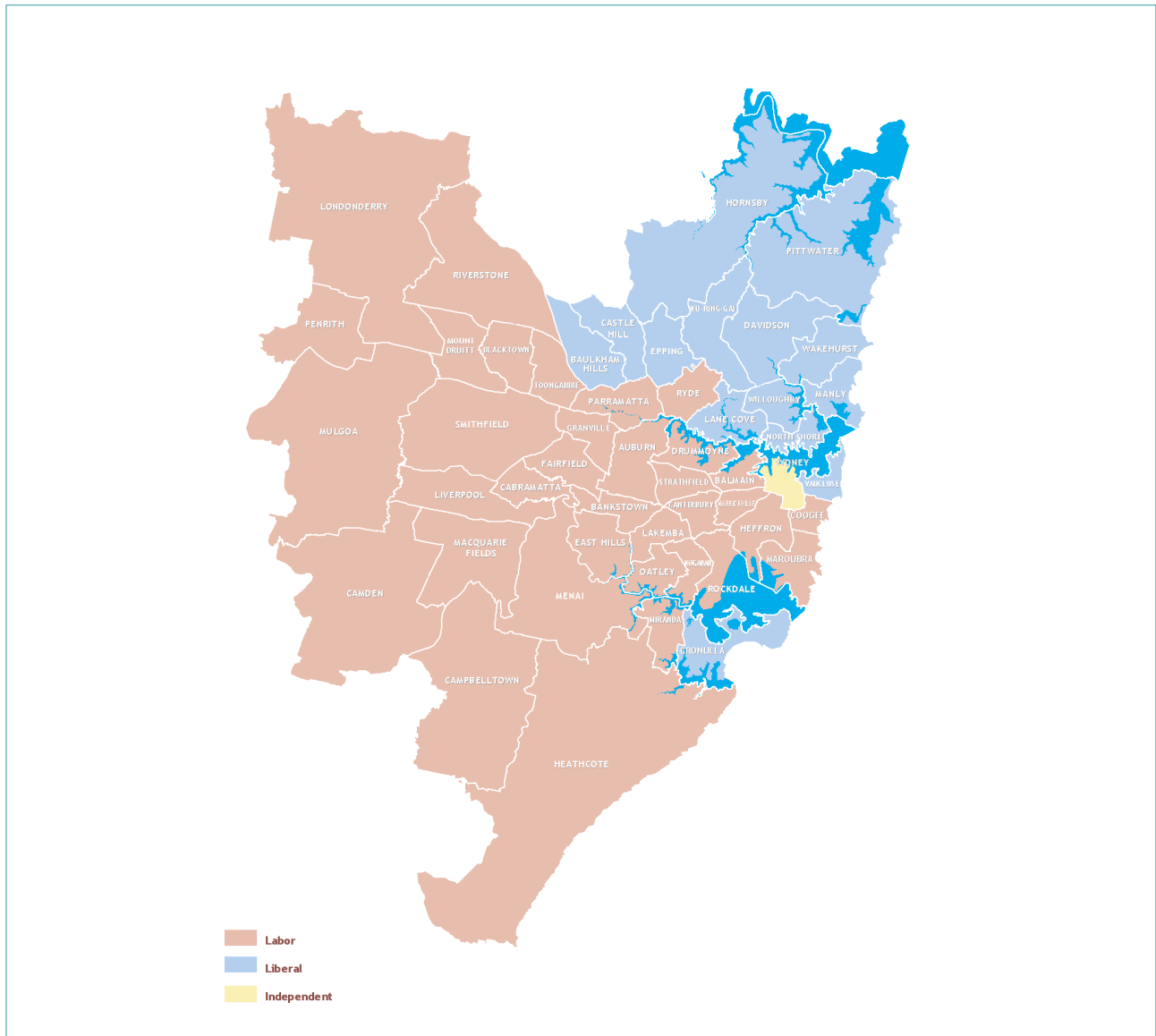
Member	Party
John Ajaka	Liberal Party *
John Della Bosca	Australian Labor Party
Amanda Fazio	Australian Labor Party
Marie Ficarra	Liberal Party *
Jenny Gardiner	The Nationals
Don Harwin	Liberal Party
John Hatzistergos	Australian Labor Party
John Kaye	The Greens *
Trevor Khan	The Nationals *
Charlie Lynn	Liberal Party
Ian Macdonald	Australian Labor Party
Matthew Mason-Cox	Liberal Party
Fred Nile	Christian Democratic Party (Fred Nile Group)
Eddie Obeid	Australian Labor Party
Melinda Pavey	The Nationals
Lee Rhiannon	The Greens
Roy Smith	Shooters Party *
Henry Tsang	Australian Labor Party
Mick Veitch	Australian Labor Party *
Lynda Voltz	Australian Labor Party *
Helen Westwood	Australian Labor Party *

## Electoral districts showing party affiliation of successful candidate

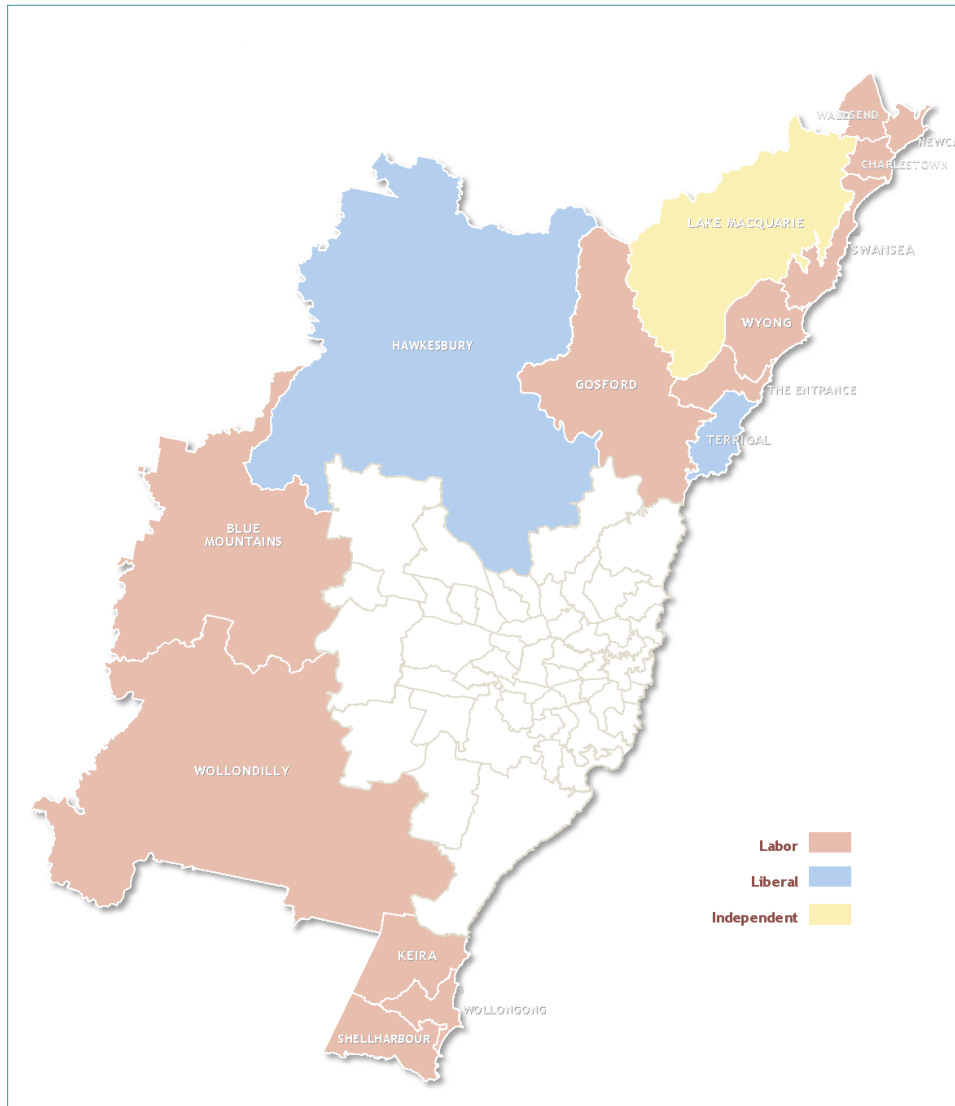
### Statewide



## Sydney Region



## Newcastle and Wollongong Regions



## Candidates and parties

A total of 870 candidates nominated to contest the Legislative Assembly and Legislative Council seats at the election. This compares with 944 candidates who contested the 2003 State election.

In 2007, 537 candidates contested the 93 Legislative Assembly seats compared with 660 in 2003. 333 candidates contested the 21 vacant Legislative Council seats in 2007 compared with 284 in 2003.

For the Legislative Assembly 12 registered political parties stood candidates in 2007, compared with 15 in 2003.

The Australian Labor Party and the Greens stood candidates in all 93 electoral districts. The Liberal Party stood in 73 and the National Party in 20, the Christian Democratic Party in 57, Australians Against Further Immigration in 56, Unity Party in 30, and the Australian Democrats in 26. The Outdoor Recreation Party, Save Our Suburbs and the Fishing Party all stood three candidates and Socialist Alliance two candidates.

78 candidates were not endorsed by any registered political party, which was fewer than the 97 in 2003.

Although One Nation NSW Political Party was a registered political party at the time of the 2007 State election, the party did not nominate any candidates.



## Registered political parties

Registered party name	Registered abbreviation	Registered officer, Deputy registered officer Australian Democrats	Address
Australian Democrats (NSW Division)	Australian Democrats	David King	PO Box 16 Rozelle NSW 2039
Australian Labor Party (NSW Branch)	Labor	Karl Bitar, Rob Allen	PO Box K408 Haymarket NSW 1240
Australians Against Further Immigration	-	Madeline Woodger, Jane Heinrichs	PO Box 539 Lindfield NSW 2070
Christian Democratic Party	Christian Democratic Party	Frederick Nile, Ross Clifford	GPO Box 141 Sydney NSW 2001
Country Labor Party	Country Labor	Karl Bitar, Rob Allen	46 Church Street Dubbo NSW 2830
Horse Riders Party	-	Debra Avis	70 Princes Highway Helensburgh NSW 2508
Liberal Party of Australia New South Wales Division	Liberal	Graham Jaeschke	Level 9, 140 William Street East Sydney NSW 2011
National Party of Australia - NSW	Nationals	Alison Penfold	GPO Box 4558 Sydney NSW 2001
One Nation NSW Political Party	One Nation	Ian Hale	59 Kissing Point Road Dundas NSW 2117
Outdoor Recreation Party	ORP	Greg Redfern, Garth Coulter	2 Hope Street Pymble NSW 2073
Peter Breen – Human Rights Party	Human Rights Party	Igor Aleksandrov, Dimitar Todorovski	PO Box R1233 Royal Exchange NSW
Restore the Workers' Rights Party	WRP	Clifford Walford, Trevor Harris	PO Box 1050 Young NSW 2594
Save Our Suburbs	SOS	Elsa Hocking	11 Cook Road Oyster Bay NSW 2225
Socialist Alliance	-	Alexander Bainbridge, Kieran Latty	PO Box A2323 South Sydney NSW 1235
The Fishing Party	-	Robert Smith, Michael Butcher	11 Watts Close Singleton NSW 2330
The Greens	-	Sam Byrne, Ian McKenzie, Geoff Ash	GPO Box 1220 Sydney NSW 2001
The Shooters Party	-	Robert Shaw, Joseph Hall, John Tingle, Robert Borsak	PO Box 376 Baulkham Hills NSW 1755
Unity Party	-	Nancy Liu, Jack Aus	PO Box 963 Hurstville NSW 1481

## Legislative Assembly votes

Party	Candidates	Successful Candidates	Primary Votes	%	Swing
Labor	93	52	1,535,860	39.0	-3.7
Liberal	73	22	1,061,269	26.9	2.2
National	20	13	396,023	10.1	0.4
The Greens	93	0	352,805	9.0	0.7
Independent	70	6	350,280	8.9	5.3
Christian Democrats	57	0	97,419	2.5	0.7
Australians Against Further Immigration	56	0	59,588	1.5	0.6
Unity	30	0	43,292	1.1	-0.2
Democrats	26	0	21,099	0.5	-0.4
Independents	8	0	11,586	0.3	0.3
Fishing Party	3	0	6,509	0.2	0.2
Outdoor Recreation	3	0	1,567	0	0
Save Our Suburbs	3	0	1,420	0	0
Socialist Alliance	2	0	1,257	0	0
One Nation	0	0	0	0	0

## Legislative Council votes

Group	Name	Primary Votes	%	Quota
A	-	25,942	0.681	0.15
B	The Fishing Party	58,340	1.531	0.34
C	Australians Against Further Immigration	62,386	1.637	0.36
D	-	456	0.012	0.00
E	Liberal/Nationals	1,304,166	34.219	7.53
F	-	18,999	0.499	0.11
G	Australian Democrats	67,994	1.784	0.39
H	-	3,143	0.083	0.02
I	The Greens	347,548	9.119	2.01
J	Unity Party	46,053	1.208	0.27
K	Christian Democratic Party (Fred Nile Group)	168,545	4.422	0.97
L	Restore the Workers' Rights Party	35,218	0.924	0.20
M	-	3,464	0.091	0.02
N	The Shooters Party	106,513	2.795	0.61
O	Labor	1,491,719	9.140	8.61
P	Horse Riders Party/Outdoor Recreation Party	21,569	0.566	0.12
Q	Socialist Alliance	15,142	0.397	0.09
R	Save Our Suburbs	11,951	0.314	0.07
S	Human Rights Party	16,772	0.440	0.10

## Two party preferred vote

Electoral District	Labor Votes	%	Liberal/National Votes	%
Albury	12,716	31.03%	28,268	68.97%
Auburn	27,168	78.83%	7,297	21.17%
Ballina	12,729	35.50%	23,124	64.50%
Balmain	24,566	67.82%	11,659	32.18%
Bankstown	27,273	75.62%	8,791	24.38%
Barwon	9,450	31.10%	20,932	68.90%
Bathurst	25,419	63.05%	14,897	36.95%
Baulkham Hills	16,282	39.71%	24,717	60.29%
Bega	17,762	44.94%	21,764	55.06%
Blacktown	27,150	72.32%	10,391	27.68%
Blue Mountains	22,330	61.08%	14,226	38.92%
Burrinjuck	13,688	32.42%	28,536	67.58%
Cabramatta	31,591	79.15%	8,322	20.85%
Camden	20,314	53.96%	17,333	46.04%
Campbelltown	24,150	68.63%	11,039	31.37%
Canterbury	28,920	76.62%	8,823	23.28%
Castle Hill	12,200	30.89%	27,293	69.11%
Cessnock	25,347	62.41%	15,264	37.59%
Charlestown	22,404	64.59%	12,280	35.41%
Clarence	15,177	38.29%	24,464	61.71%
Coffs Harbour	11,911	32.43%	24,816	67.57%
Coogee	20,717	57.14%	15,539	42.86%
Cronulla	12,751	32.62%	26,339	67.38%
Davidson	9,360	25.38%	27,519	74.62%
Drummoyne	22,498	57.73%	16,470	42.27%
Dubbo	7,648	25.01%	22,936	74.99%
East Hills	24,061	64.12%	13,462	35.88%
Epping	15,254	42.00%	21,062	58.00%
Fairfield	26,449	70.56%	11,035	29.44%
Gosford	20,483	54.85%	16,860	45.15%
Goulburn	14,249	41.41%	20,162	58.59%
Granville	22,588	61.11%	14,372	38.89%
Hawkesbury	10,273	30.67%	23,217	69.33%
Heathcote	22,271	58.41%	15,861	41.59%
Heffron	27,352	73.59%	9,808	26.41%
Hornsby	13,150	33.52%	26,083	66.48%
Keira	27,148	72.10%	10,506	27.90%
Kiama	24,906	62.04%	15,242	37.96%
Kogarah	26,325	67.48%	12,686	32.52%
Ku-ring-gai	7,887	20.86%	29,929	79.14%
Lake Macquarie	20,954	64.98%	11,292	35.02%
Lakemba	33,514	84.00%	6,384	16.00%
Lane Cove	14,151	37.75%	23,338	62.25%
Lismore	16,126	39.50%	24,695	60.50%
Liverpool	28,079	77.07%	8,353	22.93%
Londonderry	20,880	56.96%	15,776	43.04%
Macquarie Fields	23,293	61.10%	14,832	38.90%

Continues >

Electoral District	Labor Votes	%	Liberal/National Votes	%
Maitland	21,692	59.72%	14,628	40.28%
Manly	8,184	28.18%	20,854	71.82%
Maroubra	24,101	65.91%	12,466	34.09%
Marrickville	28,379	81.23%	6,557	18.77%
Menai	21,008	52.64%	18,899	47.36%
Miranda	20,063	50.70%	19,506	49.30%
Monaro	21,975	56.26%	17,085	43.74%
Mount Druitt	27,065	75.41%	8,826	24.59%
Mulgoa	24,097	60.91%	15,466	39.09%
Murray-Darling	15,585	39.80%	23,576	60.20%
Murrumbidgee	14,039	33.91%	27,359	66.09%
Myall Lakes	11,463	32.50%	23,813	67.50%
Newcastle	18,627	67.83%	8,833	32.17%
North Shore	11,099	30.82%	24,911	69.18%
Northern Tablelands	6,019	31.23%	13,256	68.77%
Oatley	24,529	64.29%	13,624	35.71%
Orange	12,012	32.84%	24,563	67.16%
Oxley	12,803	33.04%	25,949	66.96%
Parramatta	23,642	63.74%	13,451	36.26%
Penrith	21,978	59.23%	15,130	40.77%
Pittwater	6,256	20.24%	24,654	79.76%
Port Macquarie	7,369	37.08%	12,502	62.92%
Port Stephens	19,340	49.98%	19,357	50.02%
Riverstone	24,914	60.09%	16,545	39.91%
Rockdale	22,485	60.43%	14,721	39.57%
Ryde	21,834	59.87%	14,632	40.13%
Shellharbour	27,272	76.81%	8,236	23.19%
Smithfield	24,957	65.45%	13,177	34.55%
South Coast	16,866	42.12%	23,174	57.88%
Strathfield	24,746	65.03%	13,310	34.97%
Swansea	22,858	60.91%	14,669	39.09%
Sydney	15,184	56.85%	11,523	43.15%
Tamworth	7,521	25.11%	22,429	74.89%
Terrigal	15,901	41.57%	22,354	58.43%
The Entrance	21,650	54.68%	17,947	45.32%
Toongabbie	24,564	64.36%	13,602	35.64%
Tweed	17,242	47.01%	19,432	52.99%
Upper Hunter	14,753	35.20%	27,162	64.80%
Vaucluse	12,055	32.15%	25,445	68.75%
Wagga Wagga	15,475	36.92%	26,438	63.08%
Wakehurst	12,535	32.58%	25,937	67.42%
Wallsend	24,576	65.56%	12,908	34.44%
Willoughby	9,709	29.05%	23,717	70.95%
Wollondilly	20,728	53.13%	18,286	46.87%
Wollongong	27,919	75.28%	9,168	24.72%
Wyong	20,186	56.87%	15,310	43.13%
<b>TOTAL</b>	<b>1,788,142</b>	<b>52.26%</b>	<b>1,633,381</b>	<b>47.74%</b>
		<b>54 seats</b>		<b>39 seats</b>

## Legislative Assembly candidates by district

Candidate By District	Party/Independent	Elected ▲
<b>Albury</b>		
APLIN Greg	Liberal	▲
RYAN Chris	Country Labor	
SOBEY Chris	The Greens	
<b>Auburn</b>		
AU Jack	Unity Party	
HABIB Mamdouh	Independent	
IHRAM Silma	Australian Democrats	
LOTFIZADEH Allan	Christian Democratic Party (Fred Nile Group)	
MICHAELS Malikeh	The Greens	
PERRY Barbara	Labor	▲
PIERIDES George	Liberal	
VINNICOMBE Bob	-	
<b>Ballina</b>		
BAILEY John	The Greens	
BOYD Flora	Australians Against Further Immigration	
DORIEAN Melanie	Labor	
PAGE Don	Nationals	▲
SMITH Ben	Australian Democrats	
<b>Balmain</b>		
FIRTH Verity	Labor	▲
HYDE Jane	Independent	
OKULICZ Edward	Australian Democrats	
PORTEOUS Rochelle	The Greens	
SHMIGEL Peter	Liberal	
WARD Jane	Independent	
<b>Bankstown</b>		
ABDULLA Zarif	Christian Democratic Party (Fred Nile Group)	
BROOKS Simon	The Greens	
MAJEWSKI Mark	Liberal	
ROGERS Lynette	Australians Against Further Immigration	
SALAH Shawky	Unity Party	
STEWART Tony	Labor	▲
<b>Barwon</b>		
BODELL Darren	The Greens	
DILLON Meryl	Country Labor	
HORAN Tim	Independent	
HUMPHRIES Kevin	Nationals	▲
PAUL Les	Independent	
WILSON Heath	Christian Democratic Party (Fred Nile Group)	
<b>Bathurst</b>		
LAWRENCE Sebria	The Greens	
MARTIN Gerard	Country Labor	▲
THOMPSON Ray	Independent	
WILLIAMS Susan	Nationals	
<i>Continues &gt;</i>		

Candidate By District	Party/Independent	Elected ▲
<b>Baulkham Hills</b>		
GOH Godwin	Christian Democratic Party (Fred Nile Group)	
HAY Tony	Labor	
LI Yan	Unity Party	
MERTON Wayne	Liberal	▲
PIOL Gregory	Australians Against Further Immigration	
RODOWICZ Mark	The Greens	
<b>Bega</b>		
BUCKLEY Wess	Christian Democratic Party (Fred Nile Group)	
CHINNOCK Wilma	Labor	
CONSTANCE Andrew	Liberal	▲
HEDE David	Independent	
HODGE Philip	Australians Against Further Immigration	
PERGER Margaret	The Greens	
<b>Blacktown</b>		
FORRESTER John	The Greens	
GESLING Bernie	Christian Democratic Party (Fred Nile Group)	
GIBSON Paul	Labor	▲
IVOR F	Independent	
JIANG Bill	Unity Party	
McNAUGHT Donald	Australians Against Further Immigration	
SPENCER Mark	Liberal	
<b>Blue Mountains</b>		
DWIGHT Robert	Australians Against Further Immigration	
KOPERBERG Phil	Labor	▲
McINNES Pippa	The Greens	
PAAG Michael	Liberal	
STOCK Robert	Independent	
WILCOX Bob	Outdoor Recreation Party	
<b>Burrinjuck</b>		
FORDE Jessica	Country Labor	
FYFE Iain	The Greens	
HODGKINSON Katrina	Nationals	▲
<b>Cabramatta</b>		
GUTIERREZ Rodrigo	The Greens	
MEAGHER Reba	Labor	▲
SMITH Victor	Liberal	
SU Andrew	Unity Party	
<b>Camden</b>		
BELGRAVE Leon	Independent	
BOWEN Chris	Australians Against Further Immigration	
BUCHTMANN Chris	Independent	
CORRIGAN Geoff	Labor	▲
MORRIS Judy	Christian Democratic Party (Fred Nile Group)	
PATTERSON Chris	Liberal	
POWELL Allen	The Greens	
THIRUP Katryna	Independent	
<i>Continues &gt;</i>		

Candidate By District	Party/Independent	Elected ▲
<b>Campbelltown</b>		
COPAS Stacey	Liberal	
MARSH Colin	Australians Against Further Immigration	
WALDRON HAHN Victoria	The Greens	
WEST Graham	Labor	▲
WRIGHT David	Christian Democratic Party (Fred Nile Group)	
<b>Canterbury</b>		
BURNEY Linda	Labor	▲
CRONIN Alan	Australians Against Further Immigration	
DONAYRE Christine	The Greens	
HENNIEN Ehab	Christian Democratic Party (Fred Nile Group)	
MANSOUR Philip	Liberal	
REN Jing	Unity Party	
<b>Castle Hill</b>		
ALLEN Darryl	Christian Democratic Party (Fred Nile Group)	
FLANAGAN Carol	The Greens	
FOLEY Mervyn	Australians Against Further Immigration	
LIN Sheng	Unity Party	
MUSTAFA Alex	Labor	
RICHARDSON Michael	Liberal	▲
<b>Cessnock</b>		
HICKEY Kerry	Labor	▲
HOLLINGSBED Trevor	Nationals	
RYAN James	The Greens	
<b>Charlestown</b>		
KENDALL Jim	Christian Democratic Party (Fred Nile Group)	
MORRIS Matthew	Labor	▲
PATERSON Lindsay	Liberal	
SCARFE Paul	Independent	
SMITH Jane	The Greens	
<b>Clarence</b>		
BEHN Doug	Independent	
CANSDELL Steve	Nationals	▲
HOWE Craig	Independent	
JONGEN Theo	The Greens	
KINGSLEY Mark	Labor	
<b>Coffs Harbour</b>		
DEGENS Rodney	The Greens	
EVIC Gerry	Australians Against Further Immigration	
FRASER Andrew	Nationals	▲
KENNEDY David	Labor	
LIONS Deborah	Christian Democratic Party (Fred Nile Group)	
RHOADES Keith	Independent	
<b>Coogee</b>		
FLEGG Jonathon	Liberal	
MARKS Kelly	The Greens	
PEARCE Paul	Labor	▲
TILLOTSON Nicole	Australian Democrats	
WU Yuan	Unity Party	

Continues >

Candidate By District	Party/Independent	Elected ▲
<b>Cronulla</b>		
CONSTANCE Paul	Labor	
FEINBIER Warren	Australians Against Further Immigration	
KERR Malcolm	Liberal	▲
MOFFAT John	Independent	
SMITH Beth	Christian Democratic Party (Fred Nile Group)	
WAIZER Naomi	The Greens	
<b>Davidson</b>		
BARNES Clinton	Australian Democrats	
KITSON David	Australians Against Further Immigration	
LENTERN Jo-Anne	The Greens	
McLEOD Doug	Labor	
O'DEA Jonathan	Liberal	▲
YORK Bruce	Christian Democratic Party (Fred Nile Group)	
<b>Drummoyne</b>		
D'AMORE Angela	Labor	▲
GRUENER Edeltraud	Australians Against Further Immigration	
HUSEYIN Ozlem	Unity Party	
LONG Greg	Liberal	
ROONEY Bernard	The Greens	
STITT Peter	Outdoor Recreation Party	
VESCIO Michael	Independent	
<b>Dubbo</b>		
FARDELL Dawn	Independent	▲
HOUGH Adrian	Country Labor	
MATTHEWS Greg	Nationals	
McDONALD Jan	The Greens	
SICHEL Michael	Christian Democratic Party (Fred Nile Group)	
<b>East Hills</b>		
ASHTON Alan	Labor	▲
BROOKES Glenn	Liberal	
CHAVURA Stephen	Christian Democratic Party (Fred Nile Group)	
DALE Francis	Australians Against Further Immigration	
TIERNEY Michael	The Greens	
TRUONG Andy	Unity Party	
<b>Epping</b>		
BERGMAN Michael	Australians Against Further Immigration	
CAMPBELL Nicole	Labor	
HAVYATT David	Australian Democrats	
KINGSMILL John	Christian Democratic Party (Fred Nile Group)	
LEVINE Martin	Independent	
METLIKOVEC Christina	Independent	
PETERS Lindsay	The Greens	
SMITH Greg	Liberal	▲
TAM Simon	Unity Party	
<b>Fairfield</b>		
CONNA James	Liberal	
GEBILAGIN Lizza	The Greens	
SHARAH Alex	Christian Democratic Party (Fred Nile Group)	

Continues >



Candidate By District	Party/Independent	Elected ▲
TRIPODI Joe	Labor	▲
VANDERWEL John	Australians Against Further Immigration	
YUEN John	Unity Party	
<b>Gosford</b>		
ANDREWS Marie	Labor	▲
ELLIS Bryan	Save Our Suburbs	
GRANT George	Christian Democratic Party (Fred Nile Group)	
HOLSTEIN Chris	Liberal	
MORRIS Hillary	The Greens	
MOULDS Robert	Australians Against Further Immigration	
WALES Debra	Independent	
<b>Goulburn</b>		
DORMAN Bill	The Greens	
GOWARD Pru	Liberal	▲
HUGHES David	Australians Against Further Immigration	
PARKER Rob	Labor	
PEET Geoff	Christian Democratic Party (Fred Nile Group)	
STEPHENSON Paul	Independent	
<b>Granville</b>		
BORGER David	Labor	▲
DOWMAN Peter	Australians Against Further Immigration	
GARRARD Paul	Independent	
PENDER Karen	Christian Democratic Party (Fred Nile Group)	
SARKIS Eddy	Liberal	
SU Lily	Unity Party	
TYRRELL Pauline	The Greens	
<b>Hawkesbury</b>		
HOWDEN Jocelyn	The Greens	
McCOSKER Alicia	Labor	
PRINGLE Gregg	Australians Against Further Immigration	
PRINGLE Steven	Independent	
WILLIAMS Ray	Liberal	▲
<b>Heathcote</b>		
EVANS Lee	Liberal	
KELLY Mary	Australians Against Further Immigration	
MERRIN Jill	The Greens	
McLEAY Paul	Labor	▲
VANDERJAGT John	Christian Democratic Party (Fred Nile Group)	
<b>Heffron</b>		
COGAN James	-	
KENEALLY Kristina	Labor	▲
NASH Scott	Liberal	
SPIES-BUTCHER Ben	The Greens	
<b>Hornsby</b>		
FALLON Peter	Australian Democrats	
GALLAGHER Mick	Independent	
HOPWOOD Judy	Liberal	▲
JOHNSTON Ian	Independent	
McINTOSH Janelle	Labor	

Continues >

Candidate By District	Party/Independent	Elected ▲
SHEPHERD Lyndon	Australians Against Further Immigration	
THEW Leighton	Christian Democratic Party (Fred Nile Group)	
TURNER Catherine	The Greens	
ZHOU Fei	Unity Party	
<b>Keira</b>		
AUSSIE-STONE Marcus	Independent	
BRANDRETH Kate	The Greens	
CAMPBELL David	Labor	▲
CARFIELD George	Christian Democratic Party (Fred Nile Group)	
MOULDS David	Liberal	
PATAKFALVY Maria	Australians Against Further Immigration	
<b>Kiama</b>		
BRIDGE Garth	The Fishing Party	
BROWN Matt	Labor	▲
BURNETT Jack	Australians Against Further Immigration	
KADWELL John	Christian Democratic Party (Fred Nile Group)	
SUDMALIS Ann	Liberal	
van der WIJNGAART Ben	The Greens	
<b>Kogarah</b>		
BOLT Therese	The Greens	
BURTON Cherie	Labor	▲
EL KHOURI Peter	Liberal	
HO Marcus	Unity Party	
SVOLOS Chris	Christian Democratic Party (Fred Nile Group)	
<b>Ku-ring-gai</b>		
GEMMELL Susie	The Greens	
MACARTHUR-KING Adrian	Labor	
O'FARRELL Barry	Liberal	▲
SUN Michael	Unity Party	
TSOULOS Jeannette	Australian Democrats	
WISZNIIEWSKI Witold	Christian Democratic Party (Fred Nile Group)	
<b>Lake Macquarie</b>		
HODGE Leonard	Australians Against Further Immigration	
HUNTER Jeff	Labor	
MORGAN Rex	Christian Democratic Party (Fred Nile Group)	
PAXINOS Ken	Liberal	
PIPER Greg	Independent	▲
PRITCHARD Suzanne	The Greens	
<b>Lakemba</b>		
DALRYMPLE Garry	Australian Democrats	
IEMMA Morris	Labor	▲
KUNIANSKY Joanne	-	
MANSOUR Morris	Liberal	
MOUSSA Omar	Unity Party	
SAMMUT Josephine	Christian Democratic Party (Fred Nile Group)	
SAWALHA Bashir	The Greens	
<b>Lane Cove</b>		
BAALBERGEN Arie	Christian Democratic Party (Fred Nile Group)	
BOTTING Kate	Australian Democrats	

Continues >

Candidate By District	Party/Independent	Elected ▲
FORREST Shauna	The Greens	
HO William	Unity Party	
O'DONNELL Gabrielle	Labor	
ROBERTS Anthony	Liberal	▲
<b>Lismore</b>		
GEORGE Thomas	Nationals	
GOUGH Andy	The Greens	
LANYON Peter	Labor	
MELLAND Julia	Australian Democrats	
<b>Liverpool</b>		
CASHMAN Bill	The Greens	
GELLING Ian	Australians Against Further Immigration	
HALL Elizabeth	Christian Democratic Party (Fred Nile Group)	
LJUBICIC Liliana	Independent	
LYNCH Paul	Labor	▲
MANNOUN Ned	Liberal	
TAI Kek	Unity Party	
<b>Londonderry</b>		
BASSETT Bart	Liberal	
DEDMAN Ross	Australians Against Further Immigration	
MacRAE Joel	The Greens	
PHILLIPS John	Christian Democratic Party (Fred Nile Group)	
SHEARAN Allan	Labor	▲
<b>Macquarie Fields</b>		
ALLEN Mick	Independent	
BUTLER Peter	The Greens	
CORRIGAN Frank	Australians Against Further Immigration	
FRASER Nola	Liberal	
GAYED Hany	Christian Democratic Party (Fred Nile Group)	
McDONALD Andrew	Labor	▲
<b>Maitland</b>		
BLACKMORE Peter	Independent	
DAVIS Jan	The Greens	
GEOGHEGAN Bob	Liberal	
TERENZINI Frank	Labor	▲
TRANTER Kellie	Independent	
<b>Manly</b>		
BAIRD Mike	Liberal	▲
BARR David	Independent	
HAMILTON Neil	Australians Against Further Immigration	
PEARCE Daniel	Labor	
VANDERPOLL Wally	Christian Democratic Party (Fred Nile Group)	
WEATE Sarah	The Greens	
WYNNE Penelope	Independent	
<b>Maroubra</b>		
AYRES Anthony	Unity Party	
BELLELI Robert	Liberal	
BENNELL Kirsten	Australian Democrats	
DALEY Michael	Labor	▲

Continues >

Candidate By District	Party/Independent	Elected ▲
GARDINER Anne	The Greens	
PITMAN Derek	Independent	
<b>Marrickville</b>		
BYRNE Fiona	The Greens	
CHEN Grace	Unity Party	
EVE-MACLEOD Martine	Australian Democrats	
HINMAN Pip	Socialist Alliance	
MANSOUR Ramzy	Liberal	
O'CONNOR Patrick	-	
TEBBUTT Carmel	Labor	▲
TUILETUFUGA Joseph	Christian Democratic Party (Fred Nile Group)	
WOOD Angus	Independent	
<b>Menai</b>		
BHATT Neerav	The Greens	
CLYBURN Mark	Australian Democrats	
COLLINS John	Australians Against Further Immigration	
MEGARRITY Alison	Labor	▲
McLACHLAN Chris	Independent	
SIMPSON Steve	Liberal	
<b>Miranda</b>		
ANNESLEY Graham	Liberal	
BRETT John	Independent	
BUNT Rob	Australian Democrats	
COLLIER Barry	Labor	▲
FEINBIER Samantha	Australians Against Further Immigration	
SIMPSON Julie	The Greens	
YOUNG Albert	Christian Democratic Party (Fred Nile Group)	
<b>Monaro</b>		
FRAGIACOMO Frank	Independent	
MADEW David	Nationals	
MOORE Catherine	The Greens	
WHAN Steve	Country Labor	▲
<b>Mount Druitt</b>		
AMERY Richard	Labor	▲
BILIC George	Liberal	
NEWTON John	Australians Against Further Immigration	
ROBERTSON Debbie	The Greens	
VINCENT Dave	The Greens	
<b>Mulgoa</b>		
BEAMER Diane	Labor	▲
CHIJOFF Karen	Liberal	
DAKIN Geoffrey	Australians Against Further Immigration	
SMITH Wade	The Greens	
<b>Murray-Darling</b>		
BLACK Peter	Country Labor	
KENNEDY Tom	Independent	
PAGE Ron	Independent	
RENNER Judy	The Greens	
WILLIAMS John	Nationals	▲

Continues >

Candidate By District	Party/Independent	Elected ▲
<b>Murrumbidgee</b>		
CARRUTHERS Peter	The Greens	
KIDD Michael	Country Labor	
PICCOLI Adrian	Nationals	▲
<b>Myall Lakes</b>		
CLANCY Lisa	Labor	
DONNELLY Judy	The Greens	
LOFTUS Eddie	Independent	
PERRY Waldron	Australians Against Further Immigration	
STEPHENS John	Independent	
TURNER John	Nationals	▲
<b>Newcastle</b>		
ARMSTRONG Hilda	Independent	
BABAKHAN Martin	Liberal	
GAUDRY Bryce	-	
HOLT Noel	-	
HUTABARAT Simon	Independent	
LEE John	Christian Democratic Party (Fred Nile Group)	
McKAY Jodi	Labor	▲
OSBORNE Michael	The Greens	
TATE John	Independent	
<b>North Shore</b>		
BROCK David	Christian Democratic Party (Fred Nile Group)	
DEVOOGD Jan	Australian Democrats	
REID Jim	Independent	
SAVILLE Lynne	The Greens	
SKINNER Jillian	Liberal	▲
WINTON Tabitha	Labor	
<b>Northern Tablelands</b>		
BIBLE Vanessa	The Greens	
KELLY Phillip	Nationals	
STRUTT Isabel	Christian Democratic Party (Fred Nile Group)	
TORBAY Richard	Independent	▲
USHER Phil	Country Labor	
<b>Oatley</b>		
ADAIR Michele	Independent	
BAKER Martin	Christian Democratic Party (Fred Nile Group)	
BRISCOE-HOUGH Greg	Independent	
GAGE Paul	The Greens	
GRAY Roger	Liberal	
GREENE Kevin	Labor	▲
LIU Nancy	Unity Party	
McGRATH John	Australians Against Further Immigration	
<b>Orange</b>		
BUCKINGHAM Jeremy	The Greens	
DAVIS John	Independent	
DUFFY Kevin	Country Labor	
TURNER Russell	Nationals	▲
<i>Continues &gt;</i>		

Candidate By District	Party/Independent	Elected ▲
<b>Oxley</b>		
GARDYNE Brian	Australians Against Further Immigration	
HOLMES Stuart	Labor	
STONER Andrew	Nationals	▲
STUMM Sherry	Australian Democrats	
TINDALL Gabrielle	The Greens	
<b>Parramatta</b>		
CHEDID John	Liberal	
GADIEL Tanya	Labor	▲
HENDRY Tim	The Greens	
MANSFIELD John	Australians Against Further Immigration	
MORRISON Doug	Christian Democratic Party (Fred Nile Group)	
McFARLANE Robert	Australian Democrats	
WONG Ada	Unity Party	
<b>Penrith</b>		
BROWN Geoff	Independent	
GREEN Andrew	Christian Democratic Party (Fred Nile Group)	
HITCHEN Tricia	Liberal	
MAVIN Anthony	Australians Against Further Immigration	
PALUZZANO Karyn	Labor	▲
WATERS Geraldine	Australian Democrats	
WRIGHT Suzie	The Greens	
<b>Pittwater</b>		
BOYDELL Pat	Labor	
BYRNE Charles	Australians Against Further Immigration	
GILES Patricia	Christian Democratic Party (Fred Nile Group)	
McTAGGART Alex	Independent	
McWHIRTER Craigie	The Greens	
NICOTRA Mario	Australian Democrats	
STOKES Rob	Liberal	▲
<b>Port Macquarie</b>		
HAYES Monica	Labor	
OAKESHOTT Robert	Independent	▲
REID Frank	Australians Against Further Immigration	
RUSSELL Susie	The Greens	
WILLIAMS Leslie	Nationals	
<b>Port Stephens</b>		
ARNEMAN Jim	Labor	
BAUMANN Craig	Liberal	▲
ECKERSLEY Charmian	The Greens	
HENNELLY Paul	The Fishing Party	
HIGGINS Margaret	Christian Democratic Party (Fred Nile Group)	
WOOD Lawrence	Australians Against Further Immigration	
<b>Riverstone</b>		
AQUILINA John	Labor	▲
ATKINS Ronald	Australians Against Further Immigration	
CONOLLY Kevin	Liberal	
JARECKI Sheryl	The Greens	
PETTITT Tony	Independent	

Continues >

Candidate By District	Party/Independent	Elected ▲
<b>Rockdale</b>		
ABBAS Amin	-	
AZEL Lesleyanne	Save Our Suburbs	
GESTAKOVSKA Lii	Liberal	
McGILLICUDDY Liam	The Greens	
SARTOR Frank	Labor	▲
WALSH Brian	Independent	
WANG Gan	Unity Party	
<b>Ryde</b>		
BELL Peter	The Greens	
CHIN Kevin	Unity Party	
GOLDFINCH Peter	Australian Democrats	
GRUENER Furgen	Australians Against Further Immigration	
PEEBLES Robyn	Christian Democratic Party (Fred Nile Group)	
PETCH Ivan	Independent	
TAGG Vic	Liberal	
WATKINS John	Labor	▲
<b>Shellharbour</b>		
DARLING Alex	Independent	
McKAY Sonya	The Greens	
McMAHON Lylea	Labor	▲
PATAKFALVY Tibor	Australians Against Further Immigration	
WRIGHT Stuart	Liberal	
<b>Smithfield</b>		
KHOSHABA Ninos	Labor	▲
PENDER Liam	Christian Democratic Party (Fred Nile Group)	
PHU Minh	Unity Party	
PINI Alexander	Australians Against Further Immigration	
ROHAN Andrew	Liberal	
VEGA Vladin	The Greens	
<b>South Coast</b>		
DOBSON Rex	Australians Against Further Immigration	
FINDLEY Amanda	The Greens	
GREEN Paul	Christian Democratic Party (Fred Nile Group)	
HANCOCK Shelley	Liberal	▲
MIRAN Michelle	Labor	
<b>Strathfield</b>		
CAI Benjamin	Unity Party	
CARNEY Bill	Liberal	
GARSON Patrick	Australian Democrats	
JUDGE Virginia	Labor	▲
MALONEY John	Christian Democratic Party (Fred Nile Group)	
SACCO Michele	The Greens	
<b>Swansea</b>		
ABRAHAMS Barbara	Australians Against Further Immigration	
COGHLAN Laurie	Independent	
COOMBS Robert	Labor	▲
EDWARDS Garry	Liberal	
LEE Peter	Australian Democrats	

Continues >

Candidate By District	Party/Independent	Elected ▲
WOOD Jill	Christian Democratic Party (Fred Nile Group)	
WYNN Sue	The Greens	
<b>Sydney</b>		
CHOYCE Imanu	Unity Party	
DUNCAN Malcolm	Independent	
HARRIS Chris	The Greens	
MANDLA Edward	Liberal	
MOORE Clover	Independent	▲
SCOTT Linda	Labor	
<b>Tamworth</b>		
ANDERSON Kevin	Nationals	
DRAPER Peter	Independent	▲
HEUSTON Stan	-	
MAMMEN Neville	Christian Democratic Party (Fred Nile Group)	
McHUGH Denise	Country Labor	
PARSONS Norman	Australians Against Further Immigration	
TAYLOR Bruce	The Greens	
<b>Terrigal</b>		
BEGG David	Outdoor Recreation Party	
ELLIS Mark	Save Our Suburbs	
HARTCHER Chris	Liberal	▲
HAYES Kay	Australians Against Further Immigration	
JONES Terry	The Greens	
McALLAN Mark	Christian Democratic Party (Fred Nile Group)	
O'NEILL Deborah	Labor	
<b>The Entrance</b>		
McBRIDE Grant	Labor	▲
OVEREND Maria	Australians Against Further Immigration	
PARRY-JONES Kerry	The Greens	
WALKER Phil	Liberal	
<b>Toongabbie</b>		
BAISSARI Sam	Christian Democratic Party (Fred Nile Group)	
CAREY Norman	Australians Against Further Immigration	
LLOYD Kirsty	Liberal	
REES Nathan	Labor	▲
REN Chuan	Unity Party	
WILLIAMSON Doug	The Greens	
<b>Tweed</b>		
BOYD Julie	Independent	
KING Will	Australians Against Further Immigration	
LAWRIE Gavin	Independent	
NEWELL Neville	Labor	
PROVEST Geoff	Nationals	▲
TABART Tom	The Greens	
<b>Upper Hunter</b>		
LECKY Jennifer	Country Labor	
SMILES Bev	The Greens	
SOURIS George	Nationals	▲

Continues >



Candidate By District	Party/Independent	Elected ▲
<b>Vaucluse</b>		
DEBNAM Peter	Liberal	▲
RAHILL Alison	Labor	
SHOEBRIDGE David	The Greens	
<b>Wagga Wagga</b>		
ELLIOTT-RUDDER Glenn	Country Labor	
GOODLASS Ray	The Greens	
MAGUIRE Daryl	Liberal	▲
<b>Wakehurst</b>		
CHAVEZ Patricio	Labor	
HARRIS Conny	The Greens	
HAZZARD Brad	Liberal	▲
JOHANSON Georgina	Australian Democrats	
MOODY Thomas	Australians Against Further Immigration	
<b>Wallsend</b>		
CAINE Milton	Christian Democratic Party (Fred Nile Group)	
DAVIES Dallas	The Fishing Party	
HERINGTON James	Liberal	
HORNERY Sonia	Labor	▲
PARSONS Keith	The Greens	
<b>Willoughby</b>		
BEATTIE Linda	Labor	
BEREJKLIAN Gladys	Liberal	▲
DAY Roy	Australian Democrats	
HENG Esther	Christian Democratic Party (Fred Nile Group)	
KAM Cherie	Unity Party	
REILLY Pat	Independent	
STEEL Mike	The Greens	
<b>Wollondilly</b>		
COSTA Phil	Labor	▲
HILTON Sharryn	Liberal	
HUNT Geraldine	The Greens	
NELMES Maurice	Independent	
STEWART Danny	Independent	
<b>Wollongong</b>		
CHEHOFF Michael	Australians Against Further Immigration	
FARES Lenny	Independent	
FOWLER Colin	Liberal	
HAY Noreen	Labor	▲
JONES Trevor	The Greens	
MOORE Jess	Socialist Alliance	
PRATT Clarrie	Christian Democratic Party (Fred Nile Group)	
ROBERTS Madeleine	Australian Democrats	
<b>Wyang</b>		
BEST Greg	Independent	
HARRIS David	Labor	▲
LOEL Adrian	Christian Democratic Party (Fred Nile Group)	
MORTON Ben	Liberal	
RICKARD Scott	The Greens	
SPARK Richard	Australians Against Further Immigration	

### Legislative Assembly candidates by surname

Name	Electoral District	Party Affiliation	Elected ▲
ABBAS Amin	Rockdale	-	
ABDULLA Zarif	Bankstown	Christian Democratic Party (Fred Nile Group)	
ABRAHAMS Barbara	Swansea	Australians Against Further Immigration	
ADAIR Michele	Oatley	Independent	
ALLEN Darryl	Castle Hill	Christian Democratic Party (Fred Nile Group)	
ALLEN Mick	Macquarie Fields	Independent	
AMERY Richard	Mount Druitt	Labor	▲
ANDERSON Kevin	Tamworth	Nationals	
ANDREWS Marie	Gosford	Labor	▲
ANNESLEY Graham	Miranda	Liberal	
APLIN Greg	Albury	Liberal	▲
AQUILINA John	Riverstone	Labor	▲
ARMSTRONG Hilda	Newcastle	Independent	
ARNEMAN Jim	Port Stephens	Labor	
ASHTON Alan	East Hills	Labor	▲
ATKINS Ronald	Riverstone	Australians Against Further Immigration	
AU Jack	Auburn	Unity Party	
AUSSIE-STONE Marcus	Keira	Independent	
AYRES Anthony	Maroubra	Unity Party	
AZEL Lesleyanne	Rockdale	Save Our Suburbs	
BAALBERGEN Arie	Lane Cove	Christian Democratic Party (Fred Nile Group)	
BABAKHAN Martin	Newcastle	Liberal	
BAILEY John	Ballina	The Greens	
BAIRD Mike	Manly	Liberal	▲
BAISSARI Sam	Toongabbie	Christian Democratic Party (Fred Nile Group)	
BAKER Martin	Oatley	Christian Democratic Party (Fred Nile Group)	
BARNES Clinton	Davidson	Australian Democrats	
BARR David	Manly	Independent	
BASSETT Bart	Londonderry	Liberal	
BAUMANN Craig	Port Stephens	Liberal	▲
BEAMER Diane	Mulgoa	Labor	▲
BEATTIE Linda	Willoughby	Labor	
BEGG David	Terrigal	Outdoor Recreation Party	
BEHN Doug	Clarence	Independent	
BELGRAVE Leon	Camden	Independent	
BELL Peter	Ryde	The Greens	
BELLELI Robert	Maroubra	Liberal	
BENNELL Kirsten	Maroubra	Australian Democrats	
BEREJKLIAN Gladys	Willoughby	Liberal	▲
BERGMAN Michael	Epping	Australians Against Further Immigration	
BEST Greg	Wyong	Independent	
BHATT Neerav	Menai	The Greens	
BIBLE Vanessa	Northern Tablelands	The Greens	
BILIC George	Mount Druitt	Liberal	
BLACK Peter	Murray-Darling	Country Labor	
BLACKMORE Peter	Maitland	Independent	

Continues >

Name	Electoral District	Party Affiliation	Elected ▲
BODELL Darren	Barwon	The Greens	
BOLT Therese	Kogarah	The Greens	
BORGER David	Granville	Labor	▲
BOTTING Kate	Lane Cove	Australian Democrats	
BOWEN Chris	Camden	Australians Against Further Immigration	
BOYD Flora	Ballina	Australians Against Further Immigration	
BOYD Julie	Tweed	Independent	
BOYDELL Pat	Pittwater	Labor	
BRANDRETH Kate	Keira	The Greens	
BRETT John	Miranda	Independent	
BRIDGE Garth	Kiama	The Fishing Party	
BRISCOE-HOUGH Greg	Oatley	Independent	
BROCK David	North Shore	Christian Democratic Party (Fred Nile Group)	
BROOKES Glenn	East Hills	Liberal	
BROOKS Simon	Bankstown	The Greens	
BROWN Geoff	Penrith	Independent	
BROWN Matt	Kiama	Labor	▲
BUCHTMANN Chris	Camden	Independent	
BUCKINGHAM Jeremy	Orange	The Greens	
BUCKLEY Wess	Bega	Christian Democratic Party (Fred Nile Group)	
BUNT Rob	Miranda	Australian Democrats	
BURNETT Jack	Kiama	Australians Against Further Immigration	
BURNEY Linda	Canterbury	Labor	▲
BURTON Cherie	Kogarah	Labor	▲
BUTLER Peter	Macquarie Fields	The Greens	
BYRNE Charles	Pittwater	Australians Against Further Immigration	
BYRNE Fiona	Marrickville	The Greens	
CAI Benjamin	Strathfield	Unity Party	
CAINE Milton	Wallsend	Christian Democratic Party (Fred Nile Group)	
CAMPBELL David	Keira	Labor	▲
CAMPBELL Nicole	Epping	Labor	
CANSELL Steve	Clarence	Nationals	▲
CAREY Norman	Toongabbie	Australians Against Further Immigration	
CARFIELD George	Keira	Christian Democratic Party (Fred Nile Group)	
CARNEY Bill	Strathfield	Liberal	
CARRUTHERS Peter	Murrumbidgee	The Greens	
CASHMAN Bill	Liverpool	The Greens	
CHAVEZ Patricio	Wakehurst	Labor	
CHAVURA Stephen	East Hills	Christian Democratic Party (Fred Nile Group)	
CHEDID John	Parramatta	Liberal	
CHEHOFF Michael	Wollongong	Australians Against Further Immigration	
CHEN Grace	Marrickville	Unity Party	
CHIJOFF Karen	Mulgoa	Liberal	
CHIN Kevin	Ryde	Unity Party	
CHINNOCK Wilma	Bega	Labor	
CHOYCE Imanuel	Sydney	Unity Party	
CLANCY Lisa	Myall Lakes	Labor	
CLYBURN Mark	Menai	Australian Democrats	
COGAN James	Heffron	-	

Continues >

Name	Electoral District	Party Affiliation	Elected ▲
COGHLAN Laurie	Swansea	Independent	
COLLIER Barry	Miranda	Labor	▲
COLLINS John	Menai	Australians Against Further Immigration	
CONNA James	Fairfield	Liberal	
CONOLLY Kevin	Riverstone	Liberal	
CONSTANCE Andrew	Bega	Liberal	▲
CONSTANCE Paul	Cronulla	Labor	
COOMBS Robert	Swansea	Labor	▲
COPAS Stacey	Campbelltown	Liberal	
CORRIGAN Frank	Macquarie Fields	Australians Against Further Immigration	
CORRIGAN Geoff	Camden	Labor	▲
COSTA Phil	Wollondilly	Labor	▲
CRONIN Alan	Canterbury	Australians Against Further Immigration	
D'AMORE Angela	Drummoyne	Labor	▲
DAKIN Geoffrey	Mulgoa	Australians Against Further Immigration	
DALE Francis	East Hills	Australians Against Further Immigration	
DALEY Michael	Maroubra	Labor	▲
DALRYMPLE Garry	Lakemba	Australian Democrats	
DARLING Alex	Shellharbour	Independent	
DAVIES Dallas	Wallsend	The Fishing Party	
DAVIS Jan	Maitland	The Greens	
DAVIS John	Orange	Independent	
DAY Roy	Willoughby	Australian Democrats	
DEVOOGD Jan	North Shore	Australian Democrats	
DEBNAM Peter	Vaucluse	Liberal	▲
DEDMAN Ross	Londonderry	Australians Against Further Immigration	
DEGENS Rodney	Coffs Harbour	The Greens	
DILLON Meryl	Barwon	Country Labor	
DOBSON Rex	South Coast	Australians Against Further Immigration	
DONAYRE Christine	Canterbury	The Greens	
DONNELLY Judy	Myall Lakes	The Greens	
DORIEAN Melanie	Ballina	Labor	
DORMAN Bill	Goulburn	The Greens	
DOWMAN Peter	Granville	Australians Against Further Immigration	
DRAPER Peter	Tamworth	Independent	▲
DUFFY Kevin	Orange	Country Labor	
DUNCAN Malcolm	Sydney	Independent	
DWIGHT Robert	Blue Mountains	Australians Against Further Immigration	
ECKERSLEY Charmian	Port Stephens	The Greens	
EDWARDS Garry	Swansea	Liberal	
EL KHOURI Peter	Kogarah	Liberal	
ELLIOTT-RUDDER Glenn	Wagga Wagga	Country Labor	
ELLIS Bryan	Gosford	Save Our Suburbs	
ELLIS Mark	Terrigal	Save Our Suburbs	
EVANS Lee	Heathcote	Liberal	
EVE-MACLEOD Martine	Marrickville	Australian Democrats	
EVIC Gerry	Coffs Harbour	Australians Against Further Immigration	
FALLON Peter	Hornsby	Australian Democrats	

Continues >

Name	Electoral District	Party Affiliation	Elected ▲
FARDELL Dawn	Dubbo	Independent	▲
FARES Lenny	Wollongong	Independent	
FEINBIER Samantha	Miranda	Australians Against Further Immigration	
FEINBIER Warren	Cronulla	Australians Against Further Immigration	
FINDLEY Amanda	South Coast	The Greens	
FIRTH Verity	Balmain	Labor	▲
FLANAGAN Carol	Castle Hill	The Greens	
FLEGG Jonathon	Coogee	Liberal	
FOLEY Mervyn	Castle Hill	Australians Against Further Immigration	
FORDE Jessica	Burrinjuck	Country Labor	
FORREST Shauna	Lane Cove	The Greens	
FORRESTER John	Blacktown	The Greens	
FOWLER Colin	Wollongong	Liberal	
FRAGIACOMO Frank	Monaro	Independent	
FRASER Andrew	Coffs Harbour	Nationals	▲
FRASER Nola	Macquarie Fields	Liberal	
FYFE Iain	Burrinjuck	The Greens	
GADIEL Tanya	Parramatta	Labor	▲
GAGE Paul	Oatley	The Greens	
GALLAGHER Mick	Hornsby	Independent	
GARDINER Anne	Maroubra	The Greens	
GARDYNE Brian	Oxley	Australians Against Further Immigration	
GARRARD Paul	Granville	Independent	
GARSON Patrick	Strathfield	Australian Democrats	
GAUDRY Bryce	Newcastle	-	
GAYED Hany	Macquarie Fields	Christian Democratic Party (Fred Nile Group)	
GEBILAGIN Lizza	Fairfield	The Greens	
GELLING Ian	Liverpool	Australians Against Further Immigration	
GEMMELL Susie	Ku-Ring-Gai	The Greens	
GEOGHEGAN Bob	Maitland	Liberal	
GEORGE Thomas	Lismore	Nationals	▲
GESLING Bernie	Blacktown	Christian Democratic Party (Fred Nile Group)	
GESTAKOVSKA Lili	Rockdale	Liberal	
GIBSON Paul	Blacktown	Labor	▲
GILES Patricia	Pittwater	Christian Democratic Party (Fred Nile Group)	
GOH Godwin	Baulkham Hills	Christian Democratic Party (Fred Nile Group)	
GOLDFINCH Peter	Ryde	Australian Democrats	
GOODLASS Ray	Wagga Wagga	The Greens	
GOUGH Andy	Lismore	The Greens	
GOWARD Pru	Goulburn	Liberal	▲
GRANT George	Gosford	Christian Democratic Party (Fred Nile Group)	
GRAY Roger	Oatley	Liberal	
GREEN Andrew	Penrith	Christian Democratic Party (Fred Nile Group)	
GREEN Paul	South Coast	Christian Democratic Party (Fred Nile Group)	
GREENE Kevin	Oatley	Labor	▲
GRUENER Edeltraud	Drummoyne	Australians Against Further Immigration	
GRUENER Furgun	Ryde	Australians Against Further Immigration	
GUTIERREZ Rodrigo	Cabramatta	The Greens	
HABIB Mamdouh	Auburn	Independent	

Continues >

Name	Electoral District	Party Affiliation	Elected ▲
HALL Elizabeth	Liverpool	Christian Democratic Party (Fred Nile Group)	
HAMILTON Neil	Manly	Australians Against Further Immigration	
HANCOCK Shelley	South Coast	Liberal	▲
HARRIS Chris	Sydney	The Greens	
HARRIS Conny	Wakehurst	The Greens	
HARRIS David	Wyong	Labor	▲
HARTCHER Chris	Terrigal	Liberal	▲
HAVYATT David	Epping	Australian Democrats	
HAY Noreen	Wollongong	Labor	▲
HAY Tony	Baulkham Hills	Labor	
HAYES Kay	Terrigal	Australians Against Further Immigration	
HAYES Monica	Port Macquarie	Labor	
HAZZARD Brad	Wakehurst	Liberal	▲
HEDE David	Bega	Independent	
HENDRY Tim	Parramatta	The Greens	
HENG Esther	Willoughby	Christian Democratic Party (Fred Nile Group)	
HENNELLY Paul	Port Stephens	The Fishing Party	
HENNIEN Ehab	Canterbury	Christian Democratic Party (Fred Nile Group)	
HERINGTON James	Wallsend	Liberal	
HEUSTON Stan	Tamworth	-	
HICKEY Kerry	Cessnock	Labor	▲
HIGGINS Margaret	Port Stephens	Christian Democratic Party (Fred Nile Group)	
HILTON Sharryn	Wollondilly	Liberal	
HINMAN Pip	Marrickville	Socialist Alliance	
HITCHEN Tricia	Penrith	Liberal	
HO Marcus	Kogarah	Unity Party	
HO William	Lane Cove	Unity Party	
HODGE Leonard	Lake Macquarie	Australians Against Further Immigration	
HODGE Philip	Bega	Australians Against Further Immigration	
HODGKINSON Katrina	Burrinjuck	Nationals	▲
HOLLINGSHEAD Trevor	Cessnock	Nationals	
HOLMES Stuart	Oxley	Labor	
HOLSTEIN Chris	Gosford	Liberal	
HOLT Noel	Newcastle	-	
HOPWOOD Judy	Hornsby	Liberal	▲
HORAN Tim	Barwon	Independent	
HORNERY Sonia	Wallsend	Labor	▲
HOUGH Adrian	Dubbo	Country Labor	
HOWDEN Jocelyn	Hawkesbury	The Greens	
HOWE Craig	Clarence	Independent	
HUGHES David	Goulburn	Australians Against Further Immigration	
HUMPHRIES Kevin	Barwon	Nationals	▲
HUNT Geraldine	Wollondilly	The Greens	
HUNTER Jeff	Lake Macquarie	Labor	
HUSEYIN Ozlem	Drummoyne	Unity Party	
HUTABARAT Simon	Newcastle	Independent	
HYDE Jane	Balmain	Independent	
IEMMA Morris	Lakemba	Labor	▲

Continues >

Name	Electoral District	Party Affiliation	Elected ▲
IHRAM Silma	Auburn	Australian Democrats	
IVOR F	Blacktown	Independent	
JARECKI Sheryl	Riverstone	The Greens	
JIANG Bill	Blacktown	Unity Party	
JOHANSON Georgina	Wakehurst	Australian Democrats	
JOHNSTON Ian	Hornsby	Independent	
JONES Terry	Terrigal	The Greens	
JONES Trevor	Wollongong	The Greens	
JONGEN Theo	Clarence	The Greens	
JUDGE Virginia	Strathfield	Labor	▲
KADWELL John	Kiama	Christian Democratic Party (Fred Nile Group)	
KAM Cherie	Willoughby	Unity Party	
KELLY Mary	Heathcote	Australians Against Further Immigration	
KELLY Phillip	Northern Tablelands	Nationals	
KENDALL Jim	Charlestown	Christian Democratic Party (Fred Nile Group)	
KENEALLY Kristina	Heffron	Labor	▲
KENNEDY David	Coffs Harbour	Labor	
KENNEDY Tom	Murray-Darling	Independent	
KERR Malcolm	Cronulla	Liberal	▲
KHOSHABA Ninos	Smithfield	Labor	▲
KIDD Michael	Murrumbidgee	Country Labor	
KING Will	Tweed	Australians Against Further Immigration	
KINGSLEY Mark	Clarence	Labor	
KINGSMILL John	Epping	Christian Democratic Party (Fred Nile Group)	
KITSON David	Davidson	Australians Against Further Immigration	
KOPERBERG Phil	Blue Mountains	Labor	▲
KUNIANSKY Joanne	Lakemba	-	
LANYON Peter	Lismore	Labor	
LAWRENCE Sebria	Bathurst	The Greens	
LAWRIE Gavin	Tweed	Independent	
LECKY Jennifer	Upper Hunter	Country Labor	
LEE John	Newcastle	Christian Democratic Party (Fred Nile Group)	
LEE Peter	Swansea	Australian Democrats	
LENTERN Jo-Anne	Davidson	The Greens	
LEVINE Martin	Epping	Independent	
LI Yan	Baulkham Hills	Unity Party	
LIN Sheng	Castle Hill	Unity Party	
LIONS Deborah	Coffs Harbour	Christian Democratic Party (Fred Nile Group)	
LIU Nancy	Oatley	Unity Party	
LJUBICIC Liliana	Liverpool	Independent	
LLOYD Kirsty	Toongabbie	Liberal	
LOEL Adrian	Wyong	Christian Democratic Party (Fred Nile Group)	
LOFTUS Eddie	Myall Lakes	Independent	
LONG Greg	Drummoyne	Liberal	
LOTFIZADEH Allan	Auburn	Christian Democratic Party (Fred Nile Group)	
LYNCH Paul	Liverpool	Labor	▲
MACARTHUR-KING Adrian	Ku-Ring-Gai	Labor	
MADEW David	Monaro	Nationals	
MAGUIRE Daryl	Wagga Wagga	Liberal	▲

Continues >

Name	Electoral District	Party Affiliation	Elected ▲
MALONEY John	Strathfield	Christian Democratic Party (Fred Nile Group)	
MAMMEN Neville	Tamworth	Christian Democratic Party (Fred Nile Group)	
MANDLA Edward	Sydney	Liberal	
MANNOUN Ned	Liverpool	Liberal	
MANSFIELD John	Parramatta	Australians Against Further Immigration	
MANSOUR Morris	Lakemba	Liberal	
MANSOUR Philip	Canterbury	Liberal	
MANSOUR Ramzy	Marrickville	Liberal	
MARKS Kelly	Coogee	The Greens	
MARSH Colin	Campbelltown	Australians Against Further Immigration	
MARTIN Gerard	Bathurst	Country Labor	▲
MATTHEWS Greg	Dubbo	Nationals	
MAVIN Anthony	Penrith	Australians Against Further Immigration	
MEAGHER Reba	Cabramatta	Labor	▲
MEGARRITY Alison	Menai	Labor	▲
MELLAND Julia	Lismore	Australian Democrats	
MERRIN Jill	Heathcote	The Greens	
MERTON Wayne	Baulkham Hills	Liberal	▲
METLIKOVEC Christina	Epping	Independent	
MICHAELS Malikeh	Auburn	The Greens	
MIRAN Michelle	South Coast	Labor	
MOFFAT John	Cronulla	Independent	
MOODY Thomas	Wakehurst	Australians Against Further Immigration	
MOORE Catherine	Monaro	The Greens	
MOORE Clover	Sydney	Independent	▲
MOORE Jess	Wollongong	Socialist Alliance	
MORGAN Rex	Lake Macquarie	Christian Democratic Party (Fred Nile Group)	
MORRIS Hillary	Gosford	The Greens	
MORRIS Judy	Camden	Christian Democratic Party (Fred Nile Group)	
MORRIS Matthew	Charlestown	Labor	▲
MORRISON Doug	Parramatta	Christian Democratic Party (Fred Nile Group)	
MORTON Ben	Wyong	Liberal	
MOULDS David	Keira	Liberal	
MOULDS Robert	Gosford	Australians Against Further Immigration	
MOUSSA Omar	Lakemba	Unity Party	
MUSTAFA Alex	Castle Hill	Labor	
MacRAE Joel	Londonderry	The Greens	
McALLAN Mark	Terrigal	Christian Democratic Party (Fred Nile Group)	
McBRIDE Grant	The Entrance	Labor	▲
McCOSKER Alicia	Hawkesbury	Labor	
McDONALD Andrew	Macquarie Fields	Labor	▲
McDONALD Jan	Dubbo	The Greens	
McFARLANE Robert	Parramatta	Australian Democrats	
McGILLICUDDY Liam	Rockdale	The Greens	
McGRATH John	Oatley	Australians Against Further Immigration	
McHUGH Denise	Tamworth	Country Labor	
McINNES Pippa	Blue Mountains	The Greens	
McINTOSH Janelle	Hornsby	Labor	

Continues >



Name	Electoral District	Party Affiliation	Elected ▲
McKAY Jodi	Newcastle	Labor	▲
McKAY Sonya	Shellharbour	The Greens	
McLACHLAN Chris	Menai	Independent	
McLEAY Paul	Heathcote	Labor	▲
McLEOD Doug	Davidson	Labor	
McMAHON Lylea	Shellharbour	Labor	▲
McNAUGHT Donald	Blacktown	Australians Against Further Immigration	
McTAGGART Alex	Pittwater	Independent	
McWHIRTER Craige	Pittwater	The Greens	
NASH Scott	Heffron	Liberal	
NELMES Maurice	Wollondilly	Independent	
NEWELL Neville	Tweed	Labor	
NEWTON John	Mount Druitt	Australians Against Further Immigration	
NICOTRA Mario	Pittwater	Australian Democrats	
O'CONNOR Patrick	Marrickville	-	
O'DEA Jonathan	Davidson	Liberal	▲
O'DONNELL Gabrielle	Lane Cove	Labor	
O'FARRELL Barry	Ku-Ring-Gai	Liberal	▲
O'NEILL Deborah	Terrigal	Labor	
OAKESHOTT Robert	Port Macquarie	Independent	▲
OKULICZ Edward	Balmain	Australian Democrats	
OSBORNE Michael	Newcastle	The Greens	
OVEREND Maria	The Entrance	Australians Against Further Immigration	
PAAG Michael	Blue Mountains	Liberal	
PAGE Don	Ballina	Nationals	▲
PAGE Ron	Murray-Darling	Independent	
PALUZZANO Karyn	Penrith	Labor	▲
PARKER Rob	Goulburn	Labor	
PARRY-JONES Kerry	The Entrance	The Greens	
PARSONS Keith	Wallsend	The Greens	
PARSONS Norman	Tamworth	Australians Against Further Immigration	
PATAKALVY Maria	Keira	Australians Against Further Immigration	
PATAKALVY Tibor	Shellharbour	Australians Against Further Immigration	
PATERSON Lindsay	Charlestown	Liberal	
PATTERSON Chris	Camden	Liberal	
PAUL Les	Barwon	Independent	
PAXINOS Ken	Lake Macquarie	Liberal	
PEARCE Daniel	Manly	Labor	
PEARCE Paul	Coogee	Labor	▲
PEEBLES Robyn	Ryde	Christian Democratic Party (Fred Nile Group)	
PEET Geoff	Goulburn	Christian Democratic Party (Fred Nile Group)	
PENDER Karen	Granville	Christian Democratic Party (Fred Nile Group)	
PENDER Liam	Smithfield	Christian Democratic Party (Fred Nile Group)	
PERGER Margaret	Bega	The Greens	
PERRY Barbara	Auburn	Labor	▲
PERRY Waldron	Myall Lakes	Australians Against Further Immigration	
PETCH Ivan	Ryde	Independent	
PETERS Lindsay	Epping	The Greens	

Continues >

Name	Electoral District	Party Affiliation	Elected ▲
PETTITT Tony	Riverstone	Independent	
PHILLIPS John	Londonderry	Christian Democratic Party (Fred Nile Group)	
PHU Minh	Smithfield	Unity Party	
PICCOLI Adrian	Murrumbidgee	Nationals	▲
PIERIDES George	Auburn	Liberal	
PINI Alexander	Smithfield	Australians Against Further Immigration	
PIOL Gregory	Baulkham Hills	Australians Against Further Immigration	
PIPER Greg	Lake Macquarie	Independent	▲
PITMAN Derek	Maroubra	Independent	
PORTEOUS Rochelle	Balmain	The Greens	
POWELL Allen	Camden	The Greens	
PRATT Clarrie	Wollongong	Christian Democratic Party (Fred Nile Group)	
PRINGLE Gregg	Hawkesbury	Australians Against Further Immigration	
PRINGLE Steven	Hawkesbury	Independent	
PRITCHARD Suzanne	Lake Macquarie	The Greens	
PROVEST Geoff	Tweed	Nationals	▲
RAHILL Alison	Vaucluse	Labor	
REES Nathan	Toongabbee	Labor	▲
REID Frank	Port Macquarie	Australians Against Further Immigration	
REID Jim	North Shore	Independent	
REILLY Pat	Willoughby	Independent	
REN Chuan	Toongabbee	Unity Party	
REN Jing	Canterbury	Unity Party	
RENNER Judy	Murray-Darling	The Greens	
RHOADES Keith	Coffs Harbour	Independent	
RICHARDSON Michael	Castle Hill	Liberal	▲
RICKARD Scott	Wyong	The Greens	
ROBERTS Anthony	Lane Cove	Liberal	▲
ROBERTS Madeleine	Wollongong	Australian Democrats	
ROBERTSON Debbie	Mount Druitt	The Greens	
RODOWICZ Mark	Baulkham Hills	The Greens	
ROGERS Lynette	Bankstown	Australians Against Further Immigration	
ROHAN Andrew	Smithfield	Liberal	
ROONEY Bernard	Drummoyne	The Greens	
RUSSELL Susie	Port Macquarie	The Greens	
RYAN Chris	Albury	Country Labor	
RYAN James	Cessnock	The Greens	
SACCO Michele	Strathfield	The Greens	
SALAH Shawky	Bankstown	Unity Party	
SAMMUT Josephine	Lakemba	Christian Democratic Party (Fred Nile Group)	
SARKIS Eddy	Granville	Liberal	
SARTOR Frank	Rockdale	Labor	▲
SAVILLE Lynne	North Shore	The Greens	
SAWALHA Bashir	Lakemba	The Greens	
SCARFE Paul	Charlestown	Independent	
SCOTT Linda	Sydney	Labor	
SHARAH Alex	Fairfield	Christian Democratic Party (Fred Nile Group)	
SHEARAN Allan	Londonderry	Labor	▲
SHEPHERD Lyndon	Hornsby	Australians Against Further Immigration	

Continues >

Name	Electoral District	Party Affiliation	Elected ▲
SHMIGEL Peter	Balmain	Liberal	
SHOEBRIDGE David	Vaucluse	The Greens	
SICHEL Michael	Dubbo	Christian Democratic Party (Fred Nile Group)	
SIMPSON Julie	Miranda	The Greens	
SIMPSON Steve	Menai	Liberal	
SKINNER Jillian	North Shore	Liberal	▲
SMILES Bev	Upper Hunter	The Greens	
SMITH Ben	Ballina	Australian Democrats	
SMITH Beth	Cronulla	Christian Democratic Party (Fred Nile Group)	
SMITH Greg	Epping	Liberal	▲
SMITH Jane	Charlestown	The Greens	
SMITH Victor	Cabramatta	Liberal	
SMITH Wade	Mulgoa	The Greens	
SOBEY Chris	Albury	The Greens	
SOURIS George	Upper Hunter	Nationals	▲
SPARK Richard	Wyong	Australians Against Further Immigration	
SPENCER Mark	Blacktown	Liberal	
SPIES-BUTCHER Ben	Heffron	The Greens	
STEEL Mike	Willoughby	The Greens	
STEPHENS John	Myall Lakes	Independent	
STEPHENSON Paul	Goulburn	Independent	
STEWART Danny	Wollondilly	Independent	
STEWART Tony	Bankstown	Labor	▲
STITT Peter	Drummoyne	Outdoor Recreation Party	
STOCK Robert	Blue Mountains	Independent	
STOKES Rob	Pittwater	Liberal	▲
STONER Andrew	Oxley	Nationals	▲
STRUTT Isabel	Northern Tablelands	Christian Democratic Party (Fred Nile Group)	
STUMM Sherry	Oxley	Australian Democrats	
SU Andrew	Cabramatta	Unity Party	
SU Lily	Granville	Unity Party	
SUDMALIS Ann	Kiama	Liberal	
SUN Michael	Ku-Ring-Gai	Unity Party	
SVOLOS Chris	Kogarah	Christian Democratic Party (Fred Nile Group)	
TABART Tom	Tweed	The Greens	
TAGG Vic	Ryde	Liberal	
TAI Kek	Liverpool	Unity Party	
TAM Simon	Epping	Unity Party	
TATE John	Newcastle	Independent	
TAYLOR Bruce	Tamworth	The Greens	
TEBBUTT Carmel	Marrickville	Labor	▲
TERENZINI Frank	Maitland	Labor	▲
THEW Leighton	Hornsby	Christian Democratic Party (Fred Nile Group)	
THIRUP Katryna	Camden	Independent	
THOMPSON Ray	Bathurst	Independent	
TIERNEY Michael	East Hills	The Greens	
TILLOTSON Nicole	Coogee	Australian Democrats	
TINDALL Gabrielle	Oxley	The Greens	
TORBAY Richard	Northern Tablelands	Independent	▲

Continues >

Name	Electoral District	Party Affiliation	Elected ▲
TRANter Kellie	Maitland	Independent	
TRIPODI Joe	Fairfield	Labor	▲
TRUONG Andy	East Hills	Unity Party	
TSOULOS Jeannette	Ku-Ring-Gai	Australian Democrats	
TUILETUFUGA Joseph	Marrickville	Christian Democratic Party (Fred Nile Group)	
TURNER Catherine	Hornsby	The Greens	
TURNER John	Myall Lakes	Nationals	▲
TURNER Russell	Orange	Nationals	▲
TYRRELL Pauline	Granville	The Greens	
USHER Phil	Northern Tablelands	Country Labor	
VANDERJAGT John	Heathcote	Christian Democratic Party (Fred Nile Group)	
VANDERPOLL Wally	Manly	Christian Democratic Party (Fred Nile Group)	
VANDERWEL John	Fairfield	Australians Against Further Immigration	
VEGA Vladin	Smithfield	The Greens	
VESCIO Michael	Drummoyne	Independent	
VINCENT Dave	Mount Druitt	Christian Democratic Party (Fred Nile Group)	
VINNICOMBE Bob	Auburn	-	
WAIZER Naomi	Cronulla	The Greens	
WALDRON HAHN Victoria	Campbelltown	The Greens	
WALES Debra	Gosford	Independent	
WALKER Phil	The Entrance	Liberal	
WALSH Brian	Rockdale	Independent	
WANG Gang	Rockdale	Unity Party	
WARD Jane	Balmain	Independent	
WATERS Geraldine	Penrith	Australian Democrats	
WATKINS John	Ryde	Labor	▲
WEATE Sarah	Manly	The Greens	
WEST Graham	Campbelltown	Labor	▲
WHAN Steve	Monaro	Country Labor	▲
WILCOX Bob	Blue Mountains	Outdoor Recreation Party	
WILLIAMS John	Murray-Darling	Nationals	▲
WILLIAMS Leslie	Port Macquarie	Nationals	
WILLIAMS Ray	Hawkesbury	Liberal	▲
WILLIAMS Susan	Bathurst	Nationals	
WILLIAMSON Doug	Toongabbie	The Greens	
WILSON Heath	Barwon	Christian Democratic Party (Fred Nile Group)	
WINTON Tabitha	North Shore	Labor	
WISZNIIEWSKI Witold	Ku-Ring-Gai	Christian Democratic Party (Fred Nile Group)	
WONG Ada	Parramatta	Unity Party	
WOOD Angus	Marrickville	Independent	
WOOD Jill	Swansea	Christian Democratic Party (Fred Nile Group)	
WOOD Lawrence	Port Stephens	Australians Against Further Immigration	
WRIGHT David	Campbelltown	Christian Democratic Party (Fred Nile Group)	
WRIGHT Stuart	Shellharbour	Liberal	
WRIGHT Suzie	Penrith	The Greens	
WU Yuan	Coogee	Unity Party	
WYNN Sue	Swansea	The Greens	
WYNN Penelope	Manly	Independent	
YORK Bruce	Davidson	Christian Democratic Party (Fred Nile Group)	

Continues >

Name	Electoral District	Party Affiliation	Elected ▲
YOUNG Albert	Miranda	Christian Democratic Party (Fred Nile Group)	
YUEN John	Fairfield	Unity Party	
ZHOU Fei	Hornsby	Unity Party	
van der WIJNGAART Ben	Kiama	The Greens	

## Legislative Council candidates by group

Candidate by Group	(Elected) ▲
<b>Group A</b>	
AGGETT Lina	
ALLEN Lyn	
BELLCHAMBERS Joyce	
BROWN Nell	
BUCKWALTER Maree	
CARTER David	
CARTER Marylou	
CHAPMAN Robyn	
MOCKLER Luisa	
MOCKLER Mary	
PESA Mel	
RICKETSON Ella	
SHIELDS Estelle	
STEPKOVITCH Betty	
STEPKOVITCH Nick	
STEPKOVITCH Wendy	
<b>Group B – The Fishing Party</b>	
BESIREVIC Elvis	
BUCKLEY Rex	
DOWNIE Jason	
HITCHCOCK David	
HYLAND Gary	
LEE Bill	
MARTIN Ken	
MARTIN Roe	
McCARTNEY Craig	
McCARTNEY David	
McCOOK Darren	
OATEN Craig	
PATERSON Stewart	
PROCTOR Les	
SHEPHERD Deanne	
SMITH Robert	
SOANE Marcus	
STOCKER Elizabeth	
STOCKER Mark	
WALL Bruce	
<b>Group C – Australians Against Further Immigration</b>	
BATEMAN James	
BATEMAN Patricia	
BUTLER Roy	
CAMPBELL John	
CLARKE James	
GIRVAN Robert	

Continues >

Candidate by Group	(Elected) ▲
HEINRICHS AI	
HEINRICHS Jane	
HIGGINS Paul	
JAMES Peter	
O'LEARY Kenneth	
SHERWOOD Eddington	
SPRAGG Kenneth	
WOODGER Janey	
WOODGER John	
<b>Group D</b>	
BEAMS Nick	
CHRISTIAN John	
COOK Terry	
DIVJAK Carol	
HEAD Mike	
HOOD Beryl	
HOPPERDIETZEL Karen	
JOBSON Barry	
KLINDO Mile	
LOHR Regina	
PLATER John	
REDZOVIC Ismet	
ROBINSON Clay	
SYMONDS Peter	
ZABALA Gabriela	
<b>Group E – Liberal / Nationals</b>	
AJAKA John	▲
BURNHEIM Peter	
CAPUTO John	
CHOUARTON Stephen	
FICARRA Marie	▲
GARDINER Jenny	▲
HARWIN Don	▲
KHAN Trevor	▲
LAWRANCE Sarah	
LYNN Charlie	▲
MacDONALD Scot	
MASON-COX Matthew	▲
MOPPETT Warwick	
PAVEY Melinda	▲
WEBSTER Lynette	
<b>Group F</b>	
CAMPBELL Alicia	
GLASER Stan	
GRACE Ben	
HEFFERNAN Michael	

Continues >

Candidate by Group	(Elected) ▲
HERBERTSON Joe	
JEFFERY David	
JOHNSTON Lindsay	
KIELY Michael	
MCCAFFERY Genia	
MCINERNEY John	
MORPHETT Alexandra	
NEWELL Patrice	
NOFFS Matt	
PIDCOCK Caroline	
POLGLASE John	
RENDALL Basia	
SANDERSON Christopher	
UPTON Louise	
WARD Bruce	
WILLIAMS Luke	
YOUNGER Vicki	
<b>Group G – Australian Democrats</b>	
BHATTI Surb	
BINGLE Stephen	
BLEICHER Michelle	
BOYD Felicity	
BOYLE Harry	
CHESTERFIELD-EVANS Arthur	
CLIFFORD Pamela	
DAY Brian	
HASTIE Carolyn	
HAYDON John	
KING David	
NICOTRA Josephine	
OWENS Christopher	
PATERSON Brett	
PRATT Audrey	
SHUMACK Lyn	
<b>Group H</b>	
BADGER Stephanie	
BRAHAM Michael	
CLAYTON Tricia	
COULIN Geoff	
DEEGAN Dennis	
ERSKINE Darren	
HAMILTON Greg	
KARPIN Ralph	
KATELARIS Andrew	
MASON Samone	
McCARTNEY Jean	
McNALLY Kerry	

Continues >



Candidate by Group	(Elected) ▲
PADWICK Tracey	
PORTORS Clinton	
THOMPSON Tom	
<b>Group I – The Greens</b>	
ALLEN Stephen	
COLEMAN Jodie	
DE LEAU Lesa	
DIACK James	
GIBBS Eleanor	
GREEN Jan	
GRINDON-EKINS Vanessa	
HANSON Jennifer	
HEILPERN Sandra	
HUGHES Keith	
KANAK Dominic	
KAYE John	▲
KHAN Saeed	
KONTELLIS Marika	
MARTIN Andrew	
OQUIST Ben	
RHIANNON Lee	▲
SERGEANT Michael	
STAHEL Peter	
TSANG Patricia	
WHITE Wendy	
<b>Group J – Unity Party</b>	
AQUINO Marta	
ASLAN Emine	
CEYLAN Bayram	
CHEONG Addy	
ERIS Muhammet	
JACOVOU Jennifer	
KADAYIFCI Bulent	
LAM Le	
LE-DANG Therese	
MACH Khanh	
PHONG Willis	
REID Bob	
SU Shan	
WANG Zhi	
WATERS Bernadette	
WONG Nai	
WU Si	
ZENG Jian	
<b>Group K – Christian Democratic Party (Fred Nile Group)</b>	
BARNES Peter	

Continues >

Candidate by Group	(Elected) ▲
DALLY-WATKINS June	
HELMY-KOSTANDY Gamil	
HUME Kevin	
JAMIESON Donald	
JOHNSTON Brendan	
KINGSTON Len	
LAURENCE Kylie	
MOORE Arthur	
NILE Elaine	
NILE Fred	▲
RAHME Peter	
RATCLIFFE Margaret	
RAYMOND Gary	
SHEPPARD Elwyn	
SMALL Barry	
SMITH Ian	
SMITH Malcolm	
VAN DER JAGT Gilbert	
WALKER Peter	
WATTERS Brian	
<b>Group L – Restore the Workers’ Rights Party</b>	
ADAMS Anthony	
ADAMS Donna	
FORBES James	
GISSELL Barry	
GISSELL Jody	
JOHNSON Caroline	
KING Yvonne	
MARR Todd	
McCABE David	
NASH Denis	
PARSONS Julie	
SMITH Janelle	
TAYLOR Gai	
WALFORD Clifford	
WALFORD Frederick	
WALFORD Robyn	
WALKER Gloria	
WINTER Charles	
<b>Group M</b>	
ANDERSON James	
BRADEN Ernest	
CHIDIAC Joe	
DAVIS Geoff	
DYASON Arthur	
FRANKLIN Ian	
FRANKLIN Noeline	

Continues >

Candidate by Group	(Elected) ▲
HAYMAN Edward	
INNES Ben	
INNES Liz	
PRATT Dave	
RIPOLL Chris	
SEGAL Harry	
TAIT Jack	
WYMAN Mark	

Group N – The Shooters Party	
ALEXEEFF Teresa	
AMBS Alois	
BOND Jeffrey	
BORSAK Robert	
BOURKE Robyn	
COOK David	
COOMBS Ashley	
FRANICH Rodney	
HOWDEN John	
MAINSTONE Stephen	
MALLEN Andrew	
MARALDO Joan	
MUIRHEAD James	
NEWBERY Alison	
NEWBERY Mitchell	
SHADE Barry	
SHAW Robert	
SMITH Roy	▲
THORNLEY James	

Group O – Labor	
ALCHIN Tegan	
ALLEN Rob	
CALVERT Barry	
CAVANAGH Brendan	
DELLA BOSCA John	▲
DOHERTY Robert	
FAZIO Amanda	▲
GARTRELL Glenda	
HATZISTERGOS John	▲
JAMES Pauline	
KEATING Tony	
MACDONALD Ian	▲
OBEID Eddie	▲
TSANG Henry	▲
VEITCH Mick	▲
VOLTZ Lynda	▲
WESTWOOD Helen	▲
WOODS Sandra	

Continues >

Candidate by Group	(Elected) ▲
<b>Group P – Horse Riders Party / Outdoor Recreation Party</b>	
AVIS Debra	
CLOSE Bruce	
COULTER Garth	
CROSSLEY Graham	
GIBBINS John	
GOMME Babette	
HAMILTON Raymond	
HARRIS David	
HARRIS Jennifer	
KELLY Robert	
SANZARI Frank	
SMALLWOOD Wendy	
STITT Alex	
STONE Grant	
WEINGARTNER Gary	
<b>Group Q – Socialist Alliance</b>	
BASSI Raul	
BENEDEK Aaron	
CUNICH Simon	
EMANUEL Kamala	
EVANS Rachel	
FRANCES Maureen	
FREDMAN Nick	
LEEMAN Adam	
MACDONALD Lisa	
McKERN Marie	
PAYNE Geoff	
PEARSON Tamara	
PERROTT Margaret	
PIKE Amber	
PRICE Susan	
X Jakalene	
<b>Group R – Save Our Suburbs</b>	
BUTT Allan	
COLLINS Ross	
FREEMAN Colin	
GARNET Pat	
GAVAGNA Leanne	
HADAWAY Barry	
HADAWAY Rosemary	
HOWE Antony	
KITSON Janine	
LAUGHLAN Bernie	
LENNANE Jean	
MEANEY Anthony	
POSEN Jean	

Continues >

Candidate by Group	(Elected) ▲
RECSEI Tony	
VAN GENNIP Marga	
WARD John	
WEBBER Ted	
<b>Group S – Human Rights Party</b>	
ALIC Dzevdet	
BREEN Maree	
BREEN Peter	
BYRNE Catherine	
DAVIS Michael	
MAMMONE Angela	
MURPHY Valery	
NIKOLOVSKI Miralem	
PALMER Claudette	
PANOVSKA Suzana	
PEAK Erin	
POPOSKI Ljupco	
THOMAS Diane	
VELEVSKI Bosko	
WARBY Janette	
<b>Ungrouped</b>	
BODLAY Jordie	
CARBURY Richard	
FRASER Dawn	
LOVETT Ryan	
MACDONALD Alasdair	
NUNEZ Jose	
ROFE David	

### Legislative Council candidates by surname

Name	Group	Group Name	Party Affiliation	(Elected) ▲
ADAMS Anthony	L	Restore the Workers' Rights Party	Restore the Workers' Rights Party	
ADAMS Donna	L	Restore the Workers' Rights Party	Restore the Workers' Rights Party	
AGGETT Lina	A			
AJAKA John	E	Liberal / Nationals	Liberal	▲
ALCHIN Tegan	O	Labor	Labor	
ALEXEEFF Teresa	N	The Shooters Party	The Shooters Party	
ALIC Dzevdet	S	Human Rights Party	Human Rights Party	
ALLEN Lyn	A			
ALLEN Rob	O	Labor	Labor	
ALLEN Stephen	I	The Greens	The Greens	
AMBS Alois	N	The Shooters Party	The Shooters Party	
ANDERSON James	M			
AQUINO Marta	J	Unity Party	Unity Party	
ASLAN Emine	J	Unity Party	Unity Party	
AVIS Debra	P	Horse Riders Party / Outdoor Recreation Party	Horse Riders Party	
BADGER Stephanie	H			
BARNES Peter	K	Christian Democratic Party (Fred Nile Group)	Christian Democratic Party Fred Nile Group)	
BASSI Raul	Q	Socialist Alliance	Socialist Alliance	
BATEMAN James	C	Australians Against Further Immigration	Australians Against Further Immigration	
BATEMAN Patricia	C	Australians Against Further Immigration	Australians Against Further Immigration	
BEAMS Nick	D			
BELLCHAMBERS Joyce	A			
BENEDEK Aaron	Q	Socialist Alliance	Socialist Alliance	
BESIREVIC Elvis	B	The Fishing Party	The Fishing Party	
BHATTI Surb	G	Australian Democrats	Australian Democrats	
BINGLE Stephen	G	Australian Democrats	Australian Democrats	
BLEICHER Michelle	G	Australian Democrats	Australian Democrats	
BODLAY Jordie	nil	Ungrouped	Independent	
BOND Jeffrey	N	The Shooters Party	The Shooters Party	
BORSAK Robert	N	The Shooters Party	The Shooters Party	
BOURKE Robyn	N	The Shooters Party	The Shooters Party	
BOYD Felicity	G	Australian Democrats	Australian Democrats	
BOYLE Harry	G	Australian Democrats	Australian Democrats	
BRADEN Ernest	M			
BRAHAM Michael	H			
BREEN Maree	S	Human Rights Party	Human Rights Party	
BREEN Peter	S	Human Rights Party	Human Rights Party	
BROWN Nell	A			
BUCKLEY Rex	B	The Fishing Party	The Fishing Party	
BUCKWALTER Maree	A			
BURNHEIM Peter	E	Liberal / Nationals	Nationals	
BUTLER Roy	C	Australians Against Further Immigration	Australians Against Further Immigration	

Continues >

Name	Group	Group Name	Party Affiliation	(Elected) ▲
BUTT Allan	R	Save Our Suburbs	Save Our Suburbs	
BYRNE Catherine	S	Human Rights Party	Human Rights Party	
CALVERT Barry	O	Labor	Labor	
CAMPBELL Alicia	F			
CAMPBELL John	C	Australians Against Further Immigration	Australians Against Further Immigration	
CAPUTO John	E	Liberal / Nationals	Liberal	
CARBURY Richard	nil	Ungrouped	Independent	
CARTER David	A			
CARTER Marylou	A			
CAVANAGH Brendan	O	Labor	Labor	
CEYLAN Bayram	J	Unity Party	Unity Party	
CHAPMAN Robyn	A			
CHEONG Addy	J	Unity Party	Unity Party	
CHESTERFIELD-EVANS Arthur	G	Australian Democrats	Australian Democrats	
CHIDIAC Joe	M			
CHOUARTON Stephen	E	Liberal / Nationals	Liberal	
CHRISTIAN John	D			
CLARKE James	C	Australians Against Further Immigration	Australians Against Further Immigration	
CLAYTON Tricia	H			
CLIFFORD Pamela	G	Australian Democrats	Australian Democrats	
CLOSE Bruce	P	Horse Riders Party / Outdoor Recreation Party	Outdoor Recreation Party	
COLEMAN Jodie	I	The Greens	The Greens	
COLLINS Ross	R	Save Our Suburbs	Save Our Suburbs	
COOK David	N	The Shooters Party	The Shooters Party	
COOK Terry	D			
COOMBS Ashley	N	The Shooters Party	The Shooters Party	
COULIN Geoff	H			
COULTER Garth	P	Horse Riders Party / Outdoor Recreation Party	Outdoor Recreation Party	
CROSSLEY Graham	P	Horse Riders Party / Outdoor Recreation Party	Horse Riders Party	
CUNICH Simon	Q	Socialist Alliance	Socialist Alliance	
DALLY-WATKINS June	K	Christian Democratic Party (Fred Nile Group)	Christian Democratic Party (Fred Nile Group)	
DAVIS Geoff	M			
DAVIS Michael	S	Human Rights Party	Human Rights Party	
DAY Brian	G	Australian Democrats	Australian Democrats	
DE LEAU Lesa	I	The Greens	The Greens	
DEEGAN Dennis	H			
DELLA BOSCA John	O	Labor	Labor	▲
DIACK James	I	The Greens	The Greens	
DIVJAK Carol	D			
DOHERTY Robert	O	Labor	Labor	
DOWNIE Jason	B	The Fishing Party	The Fishing Party	

Continues >

Name	Group	Group Name	Party Affiliation	(Elected) ▲
DYASON Arthur	M			
EMANUEL Kamala	Q	Socialist Alliance	Socialist Alliance	
ERIS Muhammet	J	Unity Party	Unity Party	
ERSKINE Darren	H			
EVANS Rachel	Q	Socialist Alliance	Socialist Alliance	
FAZIO Amanda	O	Labor	Labor	▲
FICARRA Marie	E	Liberal / Nationals	Liberal	▲
FORBES James	L	Restore the Workers' Rights Party	Restore the Workers' Rights Party	
FRANCES Maureen	Q	Socialist Alliance	Socialist Alliance	
FRANICH Rodney	N	The Shooters Party	The Shooters Party	
FRANKLIN Ian	M			
FRANKLIN Noeline	M			
FRASER Dawn	nil	Ungrouped	Independent	
FREDMAN Nick	Q	Socialist Alliance	Socialist Alliance	
FREEMAN Colin	R	Save Our Suburbs	Save Our Suburbs	
GARDINER Jenny	E	Liberal / Nationals	Nationals	▲
GARNET Pat	R	Save Our Suburbs	Save Our Suburbs	
GARTRELL Glenda	O	Labor	Labor	
GAVAGNA Leanne	R	Save Our Suburbs	Save Our Suburbs	
GIBBINS John	P	Horse Riders Party / Outdoor Recreation Party	Outdoor Recreation Party	
GIBBS Eleanor	I	The Greens	The Greens	
GIRVAN Robert	C	Australians Against Further Immigration	Australians Against Further Immigration	
GISSELL Barry	L	Restore the Workers' Rights Party	Restore the Workers' Rights Party	
GISSELL Jody	L	Restore the Workers' Rights Party	Restore the Workers' Rights Party	
GLASER Stan	F			
GOMME Babette	P	Horse Riders Party / Outdoor Recreation Party	Horse Riders Party	
GRACE Ben	F			
GREEN Jan	I	The Greens	The Greens	
GRINDON-EKINS Vanessa	I	The Greens	The Greens	
HADAWAY Barry	R	Save Our Suburbs	Save Our Suburbs	
HADAWAY Rosemary	R	Save Our Suburbs	Save Our Suburbs	
HAMILTON Greg	H			
HAMILTON Raymond	P	Horse Riders Party / Outdoor Recreation Party	Outdoor Recreation Party	
HANSON Jennifer	I	The Greens	The Greens	
HARRIS David	P	Horse Riders Party / Outdoor Recreation Party	Outdoor Recreation Party	
HARRIS Jennifer	P	Horse Riders Party / Outdoor Recreation Party	Outdoor Recreation Party	
HARWIN Don	E	Liberal / Nationals	Liberal	▲
HASTIE Carolyn	G	Australian Democrats	Australian Democrats	
HATZISTERGOS John	O	Labor	Labor	▲
HAYDON John	G	Australian Democrats	Australian Democrats	
HAYMAN Edward	M			
HEAD Mike	D			

Continues >



Name	Group	Group Name	Party Affiliation	(Elected) ▲
HEFFERNAN Michael	F			
HEILPERN Sandra	I	The Greens	The Greens	
HEINRICHS AI	C	Australians Against Further Immigration	Australians Against Further Immigration	
HEINRICHS Jane	C	Australians Against Further Immigration	Australians Against Further Immigration	
HELMY-KOSTANDY Gamil	K	Christian Democratic Party (Fred Nile Group)	Christian Democratic Party (Fred Nile Group)	
HERBERTSON Joe	F			
HIGGINS Paul	C	Australians Against Further Immigration	Australians Against Further Immigration	
HITCHCOCK David	B	The Fishing Party	The Fishing Party	
HOOD Beryl	D			
HOPPERDIETZEL Karen	D			
HOWDEN John	N	The Shooters Party	The Shooters Party	
HOWE Antony	R	Save Our Suburbs	Save Our Suburbs	
HUGHES Keith	I	The Greens	The Greens	
HUME Kevin	K	Christian Democratic Party (Fred Nile Group)	Christian Democratic Party (Fred Nile Group)	
HYLAND Gary	B	The Fishing Party	The Fishing Party	
INNES Ben	M			
INNES Liz	M			
JACOVOU Jennifer	J	Unity Party	Unity Party	
JAMES Pauline	O	Labor	Labor	
JAMES Peter	C	Australians Against Further Immigration	Australians Against Further Immigration	
JAMIESON Donald	K	Christian Democratic Party (Fred Nile Group)	Christian Democratic Party (Fred Nile Group)	
JEFFERY David	F			
JOBSON Barry	D			
JOHNSON Caroline	L	Restore the Workers' Rights Party	Restore the Workers' Rights Party	
JOHNSTON Brendan	K	Christian Democratic Party (Fred Nile Group)	Christian Democratic Party (Fred Nile Group)	
JOHNSTON Lindsay	F			
KADAYIFCI Bulent	J	Unity Party	Unity Party	
KANAK Dominic	I	The Greens	The Greens	
KARPIN Ralph	H			
KATELARIS Andrew	H			
KAYE John	I	The Greens	The Greens	▲
KEATING Tony	O	Labor	Labor	
KELLY Robert	P	Horse Riders Party / Outdoor Recreation Party	Outdoor Recreation Party	
KHAN Saeed	I	The Greens	The Greens	
KHAN Trevor	E	Liberal / Nationals	Nationals	▲
KIELY Michael	F			
KING David	G	Australian Democrats	Australian Democrats	
KING Yvonne	L	Restore the Workers' Rights Party	Restore the Workers' Rights Party	

Continues >

Name	Group	Group Name	Party Affiliation	(Elected) ▲
KINGSTON Len	K	Christian Democratic Party (Fred Nile Group)	Christian Democratic Party (Fred Nile Group)	
KITSON Janine	R	Save Our Suburbs	Save Our Suburbs	
KLINDO Mile	D			
KONTELLIS Marika	I	The Greens	The Greens	
LAM Le	J	Unity Party	Unity Party	
LAUGHLAN Bernie	R	Save Our Suburbs	Save Our Suburbs	
LAURENCE Kylie	K	Christian Democratic Party (Fred Nile Group)	Christian Democratic Party (Fred Nile Group)	
LAWRANCE Sarah	E	Liberal / Nationals	Liberal	
LE-DANG Therese	J	Unity Party	Unity Party	
LEE Bill	B	The Fishing Party	The Fishing Party	
LEEMAN Adam	Q	Socialist Alliance	Socialist Alliance	
LENNANE Jean	R	Save Our Suburbs	Save Our Suburbs	
LOHR Regina	D			
LOVETT Ryan	nil	Ungrouped	Independent	
LYNN Charlie	E	Liberal / Nationals	Liberal	▲
MACDONALD Alasdair	nil	Ungrouped		
MACDONALD Ian	O	Labor	Labor	▲
MACDONALD Lisa	Q	Socialist Alliance	Socialist Alliance	
MACH Khanh	J	Unity Party	Unity Party	
MAINSTONE Stephen	N	The Shooters Party	The Shooters Party	
MALLEN Andrew	N	The Shooters Party	The Shooters Party	
MAMMONE Angela	S	Human Rights Party	Human Rights Party	
MARALDO Joan	N	The Shooters Party	The Shooters Party	
MARR Todd	L	Restore the Workers' Rights Party	Restore the Workers' Rights Party	
MARTIN Andrew	I	The Greens	The Greens	
MARTIN Ken	B	The Fishing Party	The Fishing Party	
MARTIN Roe	B	The Fishing Party	The Fishing Party	
MASON Samone	H			
MASON-COX Matthew	E	Liberal / Nationals	Liberal	▲
MCCAFFERY Genia	F			
MCINERNEY John	F			
MEANEY Anthony	R	Save Our Suburbs	Save Our Suburbs	
MOCKLER Luisa	A			
MOCKLER Mary	A			
MOORE Arthur	K	Christian Democratic Party (Fred Nile Group)	Christian Democratic Party (Fred Nile Group)	
MOPPETT Warwick	E	Liberal / Nationals	Nationals	
MORPHETT Alexandra	F			
MUIRHEAD James	N	The Shooters Party	The Shooters Party	
MURPHY Valery	S	Human Rights Party	Human Rights Party	
MacDONALD Scot	E	Liberal / Nationals	Liberal	
McCABE David	L	Restore the Workers' Rights Party	Restore the Workers' Rights Party	
McCARTNEY Craig	B	The Fishing Party	The Fishing Party	
McCARTNEY David	B	The Fishing Party	The Fishing Party	
McCARTNEY Jean	H			
McCOOK Darren	B	The Fishing Party	The Fishing Party	

Continues >

Name	Group	Group Name	Party Affiliation	(Elected) ▲
McKERN Marie	Q	Socialist Alliance	Socialist Alliance	
McNALLY Kerry	H			
NASH Denis	L	Restore the Workers' Rights Party	Restore the Workers' Rights Party	
NEWBERY Alison	N	The Shooters Party	The Shooters Party	
NEWBERY Mitchell	N	The Shooters Party	The Shooters Party	
NEWELL Patrice	F			
NICOTRA Josephine	G	Australian Democrats	Australian Democrats	
NIKOLOVSKI Miralem	S	Human Rights Party	Human Rights Party	
NILE Elaine	K	Christian Democratic Party (Fred Nile Group)	Christian Democratic Party (Fred Nile Group)	
NILE Fred	K	Christian Democratic Party (Fred Nile Group)	Christian Democratic Party (Fred Nile Group)	▲
NOFFS Matt	F			
NUNEZ Jose	nil	Ungrouped	Independent	
O'LEARY Kenneth	C	Australians Against Further Immigration	Australians Against Further Immigration	
OATEN Craig	B	The Fishing Party	The Fishing Party	
OBEID Eddie	O	Labor	Labor	▲
OQUIST Ben	I	The Greens	The Greens	
OWENS Christopher	G	Australian Democrats	Australian Democrats	
PADWICK Tracey	H			
PALMER Claudette	S	Human Rights Party	Human Rights Party	
PANOVSKA Suzana	S	Human Rights Party	Human Rights Party	
PARSONS Julie	L	Restore the Workers' Rights Party	Restore the Workers' Rights Party	
PATERSON Brett	G	Australian Democrats	Australian Democrats	
PATERSON Stewart	B	The Fishing Party	The Fishing Party	
PAVEY Melinda	E	Liberal / Nationals	Nationals	▲
PAYNE Geoff	Q	Socialist Alliance	Socialist Alliance	
PEAK Erin	S	Human Rights Party	Human Rights Party	
PEARSON Tamara	Q	Socialist Alliance	Socialist Alliance	
PERROTT Margaret	Q	Socialist Alliance	Socialist Alliance	
PESA Mel	A			
PHONG Willis	J	Unity Party	Unity Party	
PIDCOCK Caroline	F			
PIKE Amber	Q	Socialist Alliance	Socialist Alliance	
PLATER John	D			
POLGLASE John	F			
POPOSKI Ljupco	S	Human Rights Party	Human Rights Party	
PORTORS Clinton	H			
POSEN Jean	R	Save Our Suburbs	Save Our Suburbs	
PRATT Audrey	G	Australian Democrats	Australian Democrats	
PRATT Dave	M			
PRICE Susan	Q	Socialist Alliance	Socialist Alliance	
PROCTOR Les	B	The Fishing Party	The Fishing Party	
RAHME Peter	K	Christian Democratic Party (Fred Nile Group)	Christian Democratic Party (Fred Nile Group)	
RATCLIFFE Margaret	K	Christian Democratic Party (Fred Nile Group)	Christian Democratic Party (Fred Nile Group)	

Continues >

Name	Group	Group Name	Party Affiliation	(Elected) ▲
RAYMOND Gary	K	Christian Democratic Party (Fred Nile Group)	Christian Democratic Party (Fred Nile Group)	
RECSEI Tony	R	Save Our Suburbs	Save Our Suburbs	
REDZOVIC Ismet	D			
REID Bob	J	Unity Party	Unity Party	
RENDALL Basia	F			
RHIANNON Lee	I	The Greens	The Greens	▲
RICKETSON Ella	A			
RI POLL Chris	M			
ROBINSON Clay	D			
ROFE David	nil	Ungrouped	Independent	
SANDERSON Christopher	F			
SANZARI Frank	P	Horse Riders Party / Outdoor Recreation Party	Outdoor Recreation Party	
SEGAL Harry	M			
SERGEANT Michael	I	The Greens	The Greens	
SHADE Barry	N	The Shooters Party	The Shooters Party	
SHAW Robert	N	The Shooters Party	The Shooters Party	
SHEPHERD Deanne	B	The Fishing Party	The Fishing Party	
SHEPPARD Elwyn	K	Christian Democratic Party (Fred Nile Group)	Christian Democratic Party (Fred Nile Group)	
SHERWOOD Eddington	C	Australians Against Further Immigration	Australians Against Further Immigration	
SHIELDS Estelle	A			
SHUMACK Lyn	G	Australian Democrats	Australian Democrats	
SMALL Barry	K	Christian Democratic Party (Fred Nile Group)	Christian Democratic Party (Fred Nile Group)	
SMALLWOOD Wendy	P	Horse Riders Party / Outdoor Recreation Party	Horse Riders Party	
SMITH Ian	K	Christian Democratic Party (Fred Nile Group)	Christian Democratic Party (Fred Nile Group)	
SMITH Janelle	L	Restore the Workers' Rights Party	Restore the Workers' Rights Party	
SMITH Malcolm	K	Christian Democratic Party (Fred Nile Group)	Christian Democratic Party (Fred Nile Group)	
SMITH Robert	B	The Fishing Party	The Fishing Party	
SMITH Roy	N	The Shooters Party	The Shooters Party	▲
SOANE Marcus	B	The Fishing Party	The Fishing Party	
SPRAGG Kenneth	C	Australians Against Further Immigration	Australians Against Further Immigration	
STAH EL Peter	I	The Greens	The Greens	
STEPKOVITCH Betty	A			
STEPKOVITCH Nick	A			
STEPKOVITCH Wendy	A			
STITT Alex	P	Horse Riders Party / Outdoor Recreation Party	Outdoor Recreation Party	
STOCKER Elizabeth	B	The Fishing Party	The Fishing Party	
STOCKER Mark	B	The Fishing Party	The Fishing Party	

Continues >

Name	Group	Group Name	Party Affiliation	(Elected) ▲
STONE Grant	P	Horse Riders Party / Outdoor Recreation Party	Outdoor Recreation Party	
SU Shan	J	Unity Party	Unity Party	
SYMONDS Peter	D			
TAIT Jack	M			
TAYLOR Gai	L	Restore the Workers' Rights Party	Restore the Workers' Rights Party	
THOMAS Diane	S	Human Rights Party	Human Rights Party	
THOMPSON Tom	H			
THORNLEY James	N	The Shooters Party	The Shooters Party	
TSANG Henry	O	Labor	Labor	▲
TSANG Patricia	I	The Greens	The Greens	
UPTON Louise	F			
VAN DER JAGT Gilbert	K	Christian Democratic Party (Fred Nile Group)	Christian Democratic Party (Fred Nile Group)	
VAN GENNIP Marga	R	Save Our Suburbs	Save Our Suburbs	
VEITCH Mick	O	Labor	Labor	▲
VELEVSKI Bosko	S	Human Rights Party	Human Rights Party	
VOLTZ Lynda	O	Labor	Labor	▲
WALFORD Clifford	L	Restore the Workers' Rights Party	Restore the Workers' Rights Party	
WALFORD Frederick	L	Restore the Workers' Rights Party	Restore the Workers' Rights Party	
WALFORD Robyn	L	Restore the Workers' Rights Party	Restore the Workers' Rights Party	
WALKER Gloria	L	Restore the Workers' Rights Party	Restore the Workers' Rights Party	
WALKER Peter	K	Christian Democratic Party (Fred Nile Group)	Christian Democratic Party (Fred Nile Group)	
WALL Bruce	B	The Fishing Party	The Fishing Party	
WANG Zhi	J	Unity Party	Unity Party	
WARBY Janette	S	Human Rights Party	Human Rights Party	
WARD Bruce	F			
WARD John	R	Save Our Suburbs	Save Our Suburbs	
WATERS Bernadette	J	Unity Party	Unity Party	
WATTERS Brian	K	Christian Democratic Party (Fred Nile Group)	Christian Democratic Party (Fred Nile Group)	
WEBBER Ted	R	Save Our Suburbs	Save Our Suburbs	
WEBSTER Lynette	E	Liberal / Nationals	Liberal	
WEINGARTNER Gary	P	Horse Riders Party / Outdoor Recreation Party	Outdoor Recreation Party	
WESTWOOD Helen	O	Labor	Labor	▲
WHITE Wendy	I	The Greens	The Greens	
WILLIAMS Luke	F			
WINTER Charles	L	Restore the Workers' Rights Party	Restore the Workers' Rights Party	
WONG Nai	J	Unity Party	Unity Party	
WOODGER Janey	C	Australians Against Further Immigration	Australians Against Further Immigration	
WOODGER John	C	Australians Against Further Immigration	Australians Against Further Immigration	
WOODS Sandra	O	Labor	Labor	

Continues >

Name	Group	Group Name	Party Affiliation	(Elected) ▲
WU Si	J	Unity Party	Unity Party	
WYMAN Mark	M			
X Jakalene	Q	Socialist Alliance	Socialist Alliance	
YOUNGER Vicki	F			
ZABALA Gabriela	D			
ZENG Jian	J	Unity Party	Unity Party	



## APPENDICES

---

## APPENDICES

Appendix 1	Enrolment figures	353
Appendix 2	Pre-poll voting centres	355
Appendix 3	Declared institutions	358
Appendix 4	Interstate and overseas voting centres	372
Appendix 5	Polling places	375
Appendix 6	Sample elector brochure	433
Appendix 7	NSWEC advertising schedule	434
Appendix 8	Samples of NSWEC advertisements	438
Appendix 9	Article on iRoll	444
Appendix 10	NSWEC media releases	445
Appendix 11	Sample pages from NSWEC information kit	446
Appendix 12	Returning officers	447
Appendix 13	Key service providers	450
Appendix 14	Regional counting centres	451



## Appendix I - Enrolment Figures

Electoral District	Enrolment	Variance from Average
Albury	48,079	2,224
Auburn	45,837	-2,543
Ballina	45,661	-2,917
Balmain	48,231	2,547
Bankstown	45,453	-3,359
Barwon	44,554	-5,271
Bathurst	47,658	1,329
Baulkham Hills	48,840	3,842
Bega	47,617	1,242
Blacktown	46,357	-1,437
Blue Mountains	46,736	-0,632
Burrinjuck	47,103	0,149
Cabramatta	48,760	3,672
Camden	45,598	-3,051
Campbelltown	44,151	-6,128
Canterbury	48,821	3,802
Castle Hill	48,593	3,317
Cessnock	48,024	2,107
Charlestown	46,804	-0,487
Clarence	48,000	2,056
Coffs Harbour	47,414	0,810
Coogee	46,120	-1,941
Cronulla	47,053	0,042
Davidson	46,935	-0,208
Drummoyne	46,675	-0,761
Dubbo	47,676	1,367
East Hills	45,657	-2,926
Epping	47,284	0,534
Fairfield	48,422	2,953
Gosford	47,564	1,129
Goulburn	46,832	-0,427
Granville	47,247	0,455
Hawkesbury	46,915	-0,251
Heathcote	46,283	-1,595
Heffron	47,479	0,948
Hornsby	48,845	3,853
Keira	46,312	-1,533
Kiama	47,048	0,032
Kogarah	47,382	0,742
Ku-ring-gai	46,891	-0,302
Lake Macquarie	46,908	-0,266
Lakemba	48,919	4,009
Lane Cove	46,149	-1,880
Lismore	48,227	2,539
Liverpool	46,186	-1,801
Londonderry	45,356	-3,566
Macquarie Fields	46,988	-0,096

Continues >

Electoral District	Enrolment	Variance from Average
Maitland	48,407	2.921
Manly	45,602	-3.043
Maroubra	46,723	-0.659
Marrickville	48,117	2.305
Menai	45,602	-1.605
Miranda	45,988	-2.222
Monaro	46,573	-0.978
Mount Druitt	44,934	-4.463
Mulgoa	46,253	-1.658
Murray-Darling	46,273	-1.616
Murrumbidgee	47,076	0.091
Myall Lakes	48,039	2.139
Newcastle	47,424	0.831
North Shore	48,448	3.009
Northern Tablelands	48,691	3.525
Oatley	46,643	-0.829
Orange	47,264	0.491
Oxley	46,270	-1.622
Parramatta	46,332	-1.490
Penrith	45,067	-4.180
Pittwater	45,812	-2.596
Port Macquarie	46,028	-2.137
Port Stephens	46,334	-1.486
Riverstone	48,778	3.710
Rockdale	46,616	-0.887
Ryde	46,237	-1.692
Shellharbour	46,884	-0.317
Smithfield	48,725	3.597
South Coast	47,210	0.376
Strathfield	46,680	-0.751
Swansea	47,601	1.208
Sydney	50,053	6.421
Tamworth	47,414	0.810
Terrigal	45,779	-2.666
The Entrance	46,935	-0.208
Toongabbie	47,298	0.563
Tweed	45,565	-3.121
Upper Hunter	47,507	1.008
Vaucluse	47,211	0.378
Wagga Wagga	47,802	1.635
Wakehurst	48,060	2.184
Wallsend	46,386	-1.376
Willoughby	47,268	0.499
Wollondilly	46,506	-1.12
Wollongong	48,724	3.595
Wyong	46,570	0.984
<b>Total</b>	<b>4,374,029</b>	
<b>Average</b>	<b>47,033</b>	

## Appendix 2 - Pre-poll voting centres

Town/Suburb	Address
Albury	383 Wagga Road, Lavington
Auburn	166 South Parade (Enter from Park Road), Auburn
Ballina	Unit 2, 32 Southern Cross Drive, Ballina Byron Bay Community Centre, 69 Jonson Street, Byron Bay
Balmain	111 Norton Street, Leichhardt
Bankstown	23 Marion Street, Bankstown
Barwon	Shop 6-8, 100 Maitland Street, Narrabri Visitor Information Centre, Cnr Newell & Gwydir Highways, Moree Government Access Centre, Miller Street, Gilgandra TAFE Bourke, Oxley Street, Bourke Cobar Council Chambers (in foyer area), 36 Linsley Street, Cobar
Bathurst	98 Bentinck Street, Bathurst 18-20 Main Street, Lithgow Oberon Council Chambers, Oberon Street, Oberon
Baulkham Hills	12 Old Northern Road, Baulkham Hills
Bega	1/13 Orient Street, Batemans Bay 3/163 Auckland Street, Bega Bega Valley Shire Council, Merimbula Branch Office, 103 Main Street, Merimbula Narooma Sport & Leisure Centre, Bluewater Drive, Narooma
Blacktown	Shop 3063 (outside shopping centre, near Flushcombe Rd entrance), Westpoint Blacktown Shopping Centre, Blacktown
Blue Mountains	148 Macquarie Road, Springwood Katoomba Uniting Church, 146 Katoomba Street, Katoomba
Burrinjuck	197-205 Comur Street, Yass Uniting Church Hall, Cnr Kendal & Darling Streets, Cowra Dickson Hall (Uniting Church), Cnr Cooper & Adams Streets, Cootamundra
Cabramatta	146 Hume Highway, Lansvale
Camden	Unit 3, 4 Orielson Road, Smeaton Grange
Campbelltown	3/185 Airds Road, Leumeah
Canterbury	300-306 Canterbury Road, Canterbury
Castle Hill	Unit 6, 7 Salisbury Road, Castle Hill Shop 226, Castle Mall Shopping Centre, 4-16 Terminus Street, Castle Hill
Cessnock	Cnr Vincent & Cessnock Streets, Cessnock
Charlestown	2/387 Hillsborough Road, Warners Bay
Clarence	149-151 Prince Street, Grafton Civic Hall, 161 Canterbury Street, Casino Civic Hall, River Street, Maclean
Coffs Harbour	Norm Jordan Pavilion, Coffs Harbour Showground, 123 Pacific Highway, Coffs Harbour
Coogee	74 Bronte Road, Bondi Junction
Cronulla	Level 1, 191 Taren Point Road, Caringbah
Davidson	Unit 8, 20 Narabang Way, Belrose
Drummoyne	144 Great North Road, Five Dock
Dubbo	47-51 Talbragar Street, Dubbo, Forbes Town Hall, Harold Street Forbes Parkes Shire Council, Coventry Room, Bogan Street, Parkes
East Hills	Ground Floor, 138 Tower Street, Panania
Epping	Beecroft Community Centre, 111 Beecroft Road, Beecroft
Fairfield	Ground Floor, 1-3 Hamilton Road, Fairfield
<i>Continues</i>	

Town/Suburb	Address
Gosford	Dwyer Pavilion, Gosford Showground, Showground Road, Gosford Clock Tower Building, 1st Floor, Shop 8, 26-30 Railway Street, Woy Woy
Goulburn	410 Auburn Street, Goulburn Mittagong Public School, 21 Pioneer Street, Mittagong
Granville	44 South Street, Granville
Hawkesbury	Unit 23, 24 Calvert Boulevard, Mulgrave
Heathcote	Suite B1, Highpoint, 674 Princes Highway, Sutherland
Heffron	683 Gardeners Road, Mascot International Terminal, Mascot Domestic T2, Mascot Domestic T3, Mascot
Hornsby	Factory 3, 43 Leighton Place, Hornsby Suite 1, 12-14 George Street, Hornsby
Keira	397 Princes Highway, Woonona
Kiama	Unit 4, 23 Durgadin Drive, Albion Park Rail Family History Centre, 7 Railway Parade, Kiama
Kogarah	2 Belgrave Street, Kogarah
Ku-ring-gai	Ground Floor, 15 Bridge Street, Pymble
Lake Macquarie	Shop 1, Squash Courts, 17 Laycock Street, Carey Bay Seminar Centre One, Cnr Freemans Drive & Central Road, Cooranbong
Lakemba	713 Canterbury Road, Belmore
Lane Cove	383 Victoria Road, Gladesville
Lismore	126A Woodlark Street, Lismore Kyogle Memorial Institute, Stratheden Street, Kyogle Murwillumbah Civic Centre, Canvas & Kettle Conference Room, Tumbulgum Road, Murwillumbah
Liverpool	Suite 1, Level 1, 157-161 George Street, Liverpool
Londonderry	Shops 6&7, 139 Windsor Street, Richmond
Macquarie Fields	Crossroads Homemaker Centre, Unit SP1009A, Cnr Beech Road & Camden Valley Way, Casula
Maitland	Shop 1, Maitland Town Centre, 31-45 Church Street, Maitland
Manly	724 Pittwater Road, Brookvale
Maroubra	1371 Botany Road, Botany Bowen Library, 669-673 Anzac Parade, Maroubra
Marrickville	132 Marrickville Road, Marrickville
Menai	Unit 7, 800-812 Old Illawarra Road, Menai Wattle Grove Youth Centre, Australis Avenue, Wattle Grove
Miranda	Miranda Businessmens Club, 601 Kingsway (Enter from Central Road), Miranda
Monaro	1st Floor, 34 Lowe Street, Queanbeyan Memorial Library, Cnr Vale & Commissioner Streets, Cooma
Mount Druitt	6-10 Mount Street, Mount Druitt
Mulgoa	369 Great Western Highway, St Marys
Murray-Darling	24 Bromide Street, Broken Hill Shop Front, 206 Cressy Street, Deniliquin St John's Anglican Church, Darling Street, Wentworth
Murrumbidgee	Griffith Memorial Hall, 167-185 Banna Avenue, Griffith 67-73 Brobenah Road, Leeton West Wyalong Court House, 35 Court Street, West Wyalong Junee Shire Council, Cnr Belmore & Stewart Streets, Junee
Myall Lakes	178 Victoria Street, Taree Tuncurry Memorial Hall, 7 Point Road, Tuncurry

Continues

Town/Suburb	Address
Newcastle	Suite 2, 1st Floor, 134 King Street, Newcastle
North Shore	Level 3, Suite 1, 1 James Place, North Sydney
Northern Tablelands	176 Beardy Street, Armidale Inverell Town Hall Annex, Evans Street, Inverell Glen Innes Community Information Centre, 268 Grey Street, Glen Innes Sir Henry Parkes Memorial School of Arts, 203-205 Rouse Street, Tenterfield
Oatley	70 Roberts Avenue, Mortdale Shop 21A, Hurstville Central, 225H Forest Road, Hurstville
Orange	211 Peisley Street, Orange The Stables Gallery Room, 84 Market Street, Mudgee Wellington Council, Cnr Nanima Crescent & Warne Street, Wellington
Oxley	1 Verge Street, Kempsey Nambucca Senior Citizens Centre, 11 Kent Street, Nambucca Heads
Parramatta	Level 5, 31-39 Macquarie Street, Parramatta
Penrith	606 High Street, Penrith
Pittwater	Shop 1, 1785 Pittwater Road, Mona Vale
Port Macquarie	143A Horton Street, Port Macquarie
Port Stephens	29 Sturgeon Street, Raymond Terrace
Riverstone	3-5 Garfield Road, Riverstone
Rockdale	564 Princes Highway, Rockdale
Ryde	Unit 4, 119-127 Wicks Road, North Ryde Suite 3B, 10 Pope Street, Ryde
Shellharbour	56-60 Wattle Road, Shellharbour
Smithfield	Unit 4, The Gateway Plaza, Cnr Justin & Victoria Streets, Smithfield
South Coast	34 Quinns Lane, South Nowra Ulladulla Civic Centre, Princes Highway, Ulladulla
Strathfield	Ground Floor, 105-111 Liverpool Road, Burwood
Swansea	136 Pacific Highway, Swansea
Sydney	Level 9, Bligh House, 4-6 Bligh Street, Sydney Marconi Room, Town Hall, Drutt Street, Sydney Level 5 (Suite 5.09), 201 Kent Street, Sydney
Tamworth	Unit 11, Homespace, Cnr Greg Norman Drive & New England Highway, Hillvue Gunnedah Shire Council Training Room, 63 Elgin Street, Gunnedah
Terrigal	Shops 4&5 Green Point Shopping Centre, Cnr Bayside & Avoca Drive, Green Point
The Entrance	Shops 2&3, 96 The Entrance Road, The Entrance
Toongabbie	115-121 Best Road, Seven Hills
Tweed	Units 2-6, 64 Machinery Drive, Tweed Heads South St Cuthberts Anglican Church Hall, Cnr Florence & Powell Streets, Tweed Heads
Upper Hunter	75-87 Bridge Street, Muswellbrook St Paul's Anglican Church Hall, Hume Street, Gloucester 82 John Street, Singleton
Vaucluse	755 New South Head Road, Rose Bay
Wagga Wagga	86 Murray Street, Wagga Wagga 24 Russell Street, Tumut
Wakehurst	Unit E, Ground Floor, 5 Skyline Place, Frenchs Forest McLeod House, 189 Allambie Road, Allambie Heights
Wallsend	Units 3 & 4, 9 Rogilla Close, Maryland
Willoughby	2nd Floor, South Tower, 1 Railway Street, Chatswood
Wollondilly	65 Bridge Street, Picton
Wollongong	63 Burelli Street, Wollongong
Wyong	4 Anzac Avenue, Wyong

### Appendix 3 – Declared institutions

District	Venue	Address
Albury	Albury Base Hospital	201 Borella Road
Albury	Albury Mercy Hospital	Poole Street
Albury	Albury - Wodonga Private Hospital	1125 Pemberton Street
Albury	Borella House	333 Borella Road
Albury	Holbrook Health Service	Bowler Street
Albury	Karinya Apartments	125 Guy Street
Albury	Lutheran Aged Care - "Dellacourt"	Nicholson Place
Albury	Lutheran Nursing Home - "Yallaroo"	1 Stafford Road
Albury	Marianella Nursing Home	Poole Street
Auburn	Auburn District Hospital	Norval Street
Auburn	Canberra Nursing Home	21 Mary Street
Auburn	Ferguson Lodge - Old Lidcombe Hospital	Joseph Street
Auburn	Glen Lynn Aged Care Facility	54 Northumberland Road
Auburn	St Josephs Hospital	Normanby Road
Auburn	St Josephs Village Ltd	21 Alice Street
Auburn	Studdy MS Centre Residential Unit	Joseph Street
Ballina	Baptist Community Services - Maranora Village	15 The Avenue
Ballina	Byron District Hospital	Wordsworth Street
Ballina	Coolamon Villa Aged Care Facility	Azalea Street
Ballina	Crowley Care Centre	154 Cherry Street
Ballina	Ex-Services Home Ballina	7 Bentinck Street
Ballina	Ferros Retirement Village	cnr Marvell & Cowper St's
Ballina	Mullumbimby & District War Memorial Hospital	Azalea Avenue
Ballina	Pinehaven Community Aged Care	Broken Head Road
Balmain	Aldersgate House Nursing Home	16 Fredbert Street
Balmain	Annesley House	15-19 Marion Street
Balmain	Crest Nursing Home	11 Johnston Street
Balmain	Minamurra Hostel	171 Parramatta Road
Balmain	R J Williams Lodge	274 Glebe Point Road
Balmain	St Joan of Arc Villa	7 Tillock Street
Balmain	Woodfield Lodge & Nursing Home	51-61 Parramatta Road
Bankstown	Amity at Greenacre	171 Boronia Road
Bankstown	Bankstown City Aged Care - Ern Vine Village	65 Dutton Street
Bankstown	Bankstown City Aged Care - Gillawarna Village	145 Rex Rd
Bankstown	Uniting Centre Hostel	41 Meridith Street
Bankstown	Yagoona Nursing Home	253 Cooper Rd
Barwon	Bourke Health Service	26 Tarcoon Street
Barwon	Brewarrina Health Service	Barwon Street
Barwon	Cobar District Hospital	Lerida Road
Barwon	Collarenebri District Hospital	Walgett Street
Barwon	Cooee Lodge Aged Care Facility	Townsend Drive
Barwon	Cooinda Hostel	Cassillis Street
Barwon	Cooinda Nursing Home	12-14 Neate Street
Barwon	Coolah Hostel	40 Goddard Street
Barwon	Coolah Hospital Multi Purpose Centre	Martin Street
Barwon	Coonabarabran Hospital	101-103 Edwards Street
Barwon	Dunedoo War Memorial Hospital	Golden Highway

Continues>

District	Venue	Address
Barwon	Fairview Aged Care Facility	Victoria Terrace
Barwon	Gilgandra Multi Purpose Service	Chelmsford Avenue
Barwon	Jack Towney Hostel Aboriginal Corporation	Lot 117 Stockings Crs
Barwon	Jessie Hunt Nursing Home	84 Gibbons Street
Barwon	Kookaburra Court Aged Hostel	Fox St
Barwon	Koonambil Hostel	140-148 Dubbo Road
Barwon	Lilliane Brady Village	Nullamut Street
Barwon	Mick Glennie Hostel	Flashman Ave
Barwon	Moree District Health Service	Alice Street
Barwon	Namoi Valley Aged Care Complex	Cameron Street
Barwon	Trangie Multi-Purpose Service	28 Harris Street
Barwon	Walgett Health Service	141 Fox Street
Barwon	Warren Multi-Purpose Health Service	Dr Kater Drive
Barwon	Weeronga Aged Hostel	Rivers Street
Bathurst	Bathurst Nursing Home	61 Boyd Street
Bathurst	Bathurst Rehabilitation Centre	Eric Sargeant Drive
Bathurst	Blayney Health Service	3 Osman Street
Bathurst	Cheriton	200 Stewart Street
Bathurst	Cooinda Home	38 Maple Crescent
Bathurst	Ilumba Gardens Hostel	Ilumba Way
Bathurst	Lee Hostel	18 Queen Street
Bathurst	Lithgow Hospital	Col Drewe Drive
Bathurst	Macquarie Care Centre	8 Gorman's Hill Road
Bathurst	St Anne's Home	Tennison Woods Avenue
Bathurst	St Catherine's Aged Care Facility	30-40 Busby Street
Bathurst	Portland Tabulam Health Centre	20 Ilford Street
Bathurst	Uralba Retirement Village	5 Eulamore Street
Baulkham Hills	Constitution Hill Residential Aged Care Facility	1 Centenary Avenue
Baulkham Hills	Constitution Hill Retirement Village	1 Centenary Avenue
Bega	Banksia Village	65 Heath Street
Bega	Bateman's Bay Hospital	7 Pacific Street
Bega	Bega District Hospital	McKee Drive
Bega	Crown Gardens Hostel	1 Guy Lane
Bega	Edgewood Park Residential Aged Care Facility	269 Beach Road
Bega	Illawarra Retirement Trust - Dalmeny Village	Ruth Place
Bega	Imlay District Nursing Home	3 Merigan Street
Bega	Marathana Lodge	Carlton Road
Bega	Mariner Park Lodge	2bTura Beach Drive
Bega	Moruya District Hospital	River Street
Bega	Pambula District Hospital	Merimbola Street
Blacktown	Holy Family Aged Care Services	116-132 Quakers Road
Blacktown	Mullauna Village Hostel	59-65 Bungarabee Road
Blacktown	St Dominic's Hostel	171 Walters Road
Blacktown	St Hedwig Hostel & Nursing Home	140 Reservoir Road
Blue Mountains	Blue Mountains District ANZAC Memorial Hospital	Great Western Highway
Blue Mountains	Springwood Hospital	7 Huntley Grange Road
Burrinjuck	Banfield House Hostel	17 Kialla Road
Burrinjuck	Boorowa Hospital	Dry Street
Burrinjuck	Burrowa House Retirement Hostel	79 Ford Street

Continues >

District	Venue	Address
Burrinjuck	Cootamundra Hospital	Mackay Street
Burrinjuck	Cootamundra Nursing Home	121 Mackay Street
Burrinjuck	Cowra District Hospital	44 Liverpool Street
Burrinjuck	Cowra Retirement Village	Holman Place
Burrinjuck	Crookwell District Hospital	Kialla Road
Burrinjuck	Grenfell Multi-Purpose Health Service	Corner Camp & Sullivan Streets
Burrinjuck	Gundagai District Hospital	O'Hagen Street
Burrinjuck	Gwen Warmington Lodge	110 Rossi Street
Burrinjuck	Harley Nursing Home	Harley Road
Burrinjuck	Horton House	41 Castor Street
Burrinjuck	Linton RSL War Veterans Home	26 Mount Street
Burrinjuck	Mercy Care Centre Young	56 Demondrille Street
Burrinjuck	Mount St Josephs Home	Campbell Street
Burrinjuck	Murrumburrah-Harden District Hospital & Nursing Home	Swift Street
Burrinjuck	Southern Cross Care	96 Main Street
Burrinjuck	Southern Cross Cootamundra Retirement Village	Scott Avenue
Burrinjuck		10 Comerford Street
Burrinjuck	Young District Hospital & Health Services	Allanan Street
Camden	Camden Nursing Home	78 Old Hume Highway
Canterbury	Abrina Nursing Home	19 Victoria Street
Canterbury	Amity Aged Care	16 Hardy Street
Canterbury	Bethel Nursing Home	31 Clissold Street
Canterbury	Cardinal Freeman Nursing Home	4 Clissold Street
Canterbury	Chow Cho-Poon Nursing Home	113-115 Homer Street
Canterbury	Sydney Private Hospital	63 Victoria Street
Castle Hill	Flinders Village	Clarke Drive
Castle Hill	Warrina Village	Hilliard Drive
Cessnock	Calvary Retirement Community Cessnock	19 Wine Country Drive
Cessnock	Cessnock District Hospital	View Street
Cessnock	Cessnock House Nursing Home	24 Foster Street
Cessnock	Cessnock Masonic Retirement Village - Westhaven Hostel	Off West Avenue
Cessnock	Jacaranda Grove Hostel	2 Mount View Road
Cessnock	Kurri Kurri Masonic Village	412 Lang Street
Cessnock	Mountain View Lodge Hostel	Lot 3 Jurd Street
Charlestown	Garden Suburb Aged Care Facility	7 Myall Road
Charlestown	Lake Macquarie Private Hospital	3 Sydney Street
Charlestown	Redhead Gardens (Whiddon Masonic Homes)	120 Redhead Road
Clarence	Caroona Yamba Hostel	4 Freeburn Street
Clarence	Cedars Nursing Home	Gitona Street
Clarence	Clarence Nursing Home	Crown Street
Clarence	Clarence Village Association - Dougherty Villa	206 Arthur Street
Clarence	Grafton Aged Care Home	12 Bent Street
Clarence	Lower Clarence Aged Care Village	27 Union Street
Clarence	Mareeba Nursing Home	6 Rannock Avenue
Clarence	Mid Richmond Residents Village	Surry Street
Clarence	Ozanam Villa Grafton	226 Arthur Street
Clarence	St Catherines Villa	North Sydney
Clarence	St Michael's Nursing Home	62 Centre Street
Clarence	UPA Richmond Lodge	67 Barker Street

Continues>



District	Venue	Address
Clarence	Village Life Community Centre	166 Queen Street
Coffs Harbour	Baringa Private Hospital	31 Mackays Road
Coffs Harbour	Coffs Harbour Nursing Centre	45 Victoria Street
Coffs Harbour	Coffs Haven Aged Care Facility	18 Sand Street
Coffs Harbour	Legacy Nursing Home	55 Victoria Street
Coffs Harbour	Mater Christi Aged Care Facility	Marian Place
Coffs Harbour	Ozanam Villa Coffs Harbour	9 Nimbin Street
Coffs Harbour	St Joseph's Aged Care	37 Azalea Avenue
Coffs Harbour	Woolgoolga Aged Care Centre	49 High Street
Coogee	Amity At Queens Park	142 Carrington Road
Coogee	Bridgine House	7 Coogee Bay Road
Coogee	Eastern Suburbs Private Hospital	8 Chapel Street
Coogee	Edina Nursing Home & Hostel	148-160 Bronte Road
Coogee	Milford Nursing Home	2-4 Mildofrd Street
Coogee	Montifore House	120 King Street
Coogee	Mount St Joseph's Nursing Home & Hostel - Little Sisters of the Poor	70 Market Street
Coogee	War Memorial Hospital	125 Birrell Street
Cronulla	Big Sister Movement for Aged Persons	2c Karimbla Road
Cronulla	Goodhew Gardens Hostel	2 Alexander Avenue
Cronulla	Juilana Village	58 Miranda Road
Cronulla	Kareena Private Hospital	86 Kareena Road
Cronulla	Miranda Nursing Home	268 Port Hacking Road
Cronulla	Stella Maris Nursing Home & Hostel	6 Coast Avenue
Davidson	Archbold House	16 Trafalgar Avenue
Davidson	Belrose Country Club	2 Dawes Road
Davidson	Fernbank Retirement Village	2-8 Kitchener Street
Davidson	Glenaeon Retirement Village	207 Forest Way
Davidson	Killara Gardens	9-15 Greengated Road
Davidson	Lady Gowrie Village	10 Edward Street
Davidson	Lindfield Gardens	2 Ulmarra Place
Davidson	Lourdes Nursing Home	95 Stanhope Road
Davidson	Wesley Gardens Aged Care	2B Morgan Street
Davidson	Whitehall Aged Care Facility	27 Tryon Road
Drummoyne	Concord Community Hostel	4A Cavell Avenue
Drummoyne	St Marys Villa Nursing Home	38 Burton Street
Dubbo	Bracken House	315 Macquarie Street
Dubbo	Canowindra Soldiers Memorial Hospital	Brown's Avenue
Dubbo	Dubbo Base Hospital	Myall Street
Dubbo	Dubbo Nursing Home	80 Muller Street
Dubbo	Dubbo Private Hospital	Moran Drive
Dubbo	Forbes District Hospital	Elgin Street
Dubbo	Jemalong Retirement Village	40~70 Church Street
Dubbo	Mater Aged Care	1 Prince Street
Dubbo	Moyne Aged Care Facility	161 Nangar Road
Dubbo	Narromine District Hospital	128 Cathundril Street
Dubbo	Orana Gardens Lodge	Coronation Drive
Dubbo	Ozanam Villa - Dubbo	46 Darling Street
Dubbo	Rosedurnate Aged Care Facility	46 Orange Street
Dubbo	Southern Cross Village	2-10 Middleton Street

Continues>

District	Venue	Address
Dubbo	Timbrebongie House	134 Cathundril Street
Dubbo	Yeoval Multi-Purpose Health Centre	3-7 Lord Street
East Hills	Bankstown - Lidcombe Hospital	Eldridge Road
East Hills	Beechwood Residential Aged Care Facility	3-17 Albert Street
East Hills	Casa Mia Aged Care Centre	28 Alma Road
East Hills	Ozanam Villa - Revesby	13 Neptune Street
East Hills	Southaven Nursing Home & Hostel	11 Queensbury Road
Epping	Alan Walker Retirement Village	1 Dalmar Place
Epping	Ashleigh Lodge Nursing Home	3 Hillmont Avenue
Epping	Beecroft Nursing Home	134 Beecroft Road
Epping	Bethshean Nursing Home	5 Kitchener Road
Epping	Elouera Gardens Retirement Village	1-3 Kitchener Road
Epping	Lutanda Manor Retirement Village	14 Victoria Road
Epping	Woodlands Retirement Village	2 Kitchner Road
Epping	Yurana House	3 Kitchner Road
Fairfield	Abel Tasman Village	222 Waldron Road
Fairfield	Holroyd Private Hospital	123 Chetwynd Road
Fairfield	The Salvation Army Weeroona Village	14 Trebartha St
Fairfield	Rosary Village Hostel	1-10 Tara Close
Gosford	Aubrey Downer Memorial Orange Homes	23 Sunnyside Avenue
Gosford	Boronia Court Age Care Facility	6B Kathleen Street
Gosford	Brisbane Waters Private Hospital	21 Vidler Avenue
Gosford	Gosford RSL Leisure Living Limited	Yallabee Avenue
Gosford	North Gosford Private Hospital	Burrabil Avenue
Gosford	Orana Centre for Aged Care	193-201 Brisbane Waters Drive
Gosford	Peninsula Village	91 Pozieres Avenue
Gosford	Veronica Nursing Home, Brentwood Village	Scaysbrook Drive
Gosford	Woy Woy Community Aged Care Limited	6 Kathleen Street
Gosford	Woy Woy Hospital	Ocean Beach Road
Goulburn	The Abbey Nursing Home	Range Road
Goulburn	Bourke Street Health Service- Former St John of God Hospital	234 Bourke Street
Goulburn	Bowral Hospital	Mona Road
Goulburn	Gill Waminda Aged Care Facility	2 Combermere Street
Goulburn	Goulburn Base Hospital	130 Goldsmith Street
Goulburn	Harbisoncare	36 Yarrowa Road
Goulburn	Harbisoncare Hostel	Charlotte Street
Goulburn	Pencomas Lodge	84 Cowper Street
Goulburn	The Phillip Chalker Sunset Lodge	49-53 Bunnaby Street
Goulburn	Southern Highlands Private Hospital	99 Bowral Street
Granville	Brentwood Nursing Home	Glebe Street
Granville	Garden View Nursing Home	124 Paton Street
Granville	Guildford Aged Care Facility	Corner Bursall Street & Railway Terrace
Hawkesbury	Amity Grand at Dural	1 Stonlea Crescent
Hawkesbury	Lady of Grace Nursing Home	454 Old Northern Road
Heathcote	Bulli Hospital	Hospital Road
Heathcote	Coledale Hospital	Lawrence Hargrave Drive
Heathcote	John Paul Village & Nursing Home	15 The Avenue
Heathcote	Lawrence Hargrave Private Hospital	72 Phillip Street
Heathcote	McCauley Lodge	10 Tasman Parade

Continues>

District	Venue	Address
Heffron	Karlaminda Hostel	1B Roma Avenue
Heffron	Missionholme Nursing Home	47 Redfern Street
Hornsby	Christophorus House Retirement Village	396 Pacific Highway
Hornsby	Ku-ring-gai Gardens Nursing Home	245 Pacific Highway
Hornsby	Masonic Towers Age Care Facility	Gate 5, Lowe Road
Hornsby	Mount Wilga Private Hospital	2 Manor Road
Keira	Anglicare Chesalon (Woonona) Nursing Home	20 Alice Street
Keira	Figtree Private Hospital	1 Suttor Place
Keira	Illawarra Diggers Aged And Community Care Residence	8 Blundell Parade
Keira	Towradgi Park Age Care Facility	17A Murrarar Road
Keira	Wollongong Nursing Home	12 Suttor Place
Keira	Woonona Retirement Village	4-6 Popes Road
Kiama	Berry Masonic Village	41 Albany Street
Kiama	Clelland Lodge	201 Illaroo Road
Kiama	David Berry Hospital	85 Tannery Road
Kiama	Illaroo Co-operative Aboriginal Corporation	55 Judith Drive
Kiama	John & Helen Robinson Nursing Home, Mayflower Village	61 Belinda Street
Kogarah	Amity at Bexley	741 Forest Road
Kogarah	Bayside Park Retirement Village	40 Bunyala Street
Kogarah	Bethlehem House	30 Montgomery Street
Kogarah	Blakehurst Aged Care Centre	20 Cheddar Street
Kogarah	Homewood Care Services	64 Iliffe Street
Kogarah	Huntingdon Gardens Aged Care Facility	1-11 Connemarra St
Kogarah	The Laurels Aged Care	45 English Street
Kogarah	Mary Andrews Village	52A Tavistock Road
Kogarah	St George Hospital	Gray Street
Kogarah	St George Private Hospital	1 South Street
Ku-Ring-Gai	Amity Aged care	26 Pacific Highway
Ku-Ring-Gai	Belvedere Community Aged Care Centre	9 Pacific Highway
Ku-Ring-Gai	Bowden Brae Aged Care	1-7 Frith Avenue
Ku-Ring-Gai	Bramblewood	33 Denman Parade
Ku-Ring-Gai	The Cotswolds Retirement Village	28 Curagul Road
Ku-Ring-Gai	Elizabeth Lodge Seniors Hostel	79 Mount Pleasant Ave
Ku-Ring-Gai	Esther Somerville Nursing Home	79 Mount Pleasant Ave
Ku-Ring-Gai	Horton House (Twilight House)	695 Pacific Highway
Ku-Ring-Gai	Lady Davidson Private Hospital	434 Bobbin Head Road
Ku-Ring-Gai	McQuion Park Nursing Home & Hostel	28 McAuley Place
Ku-Ring-Gai	Neringah Hospital	3 Woonona Avenue South
Ku-Ring-Gai	Netherby Aged Care Facility	17 Pacific Highway
Ku-Ring-Gai	Northaven Retirement Village	1322 Pacific Highway
Ku-Ring-Gai	Southern Cross Residential Care	402 Bobbin Head Road
Ku-Ring-Gai	Sydney Adventist Hospital	185 Fox Valley Road
Ku-Ring-Gai	UPA - Sydney North (Redleaf Apartments)	1630 Pacific Highway
Ku-Ring-Gai	UPA - Sydney North(Agst Aged Care Service)	1634 Pacific Highway
Ku-Ring-Gai	Wahroonga Nursing Home	31 Pacific Highway
Ku-Ring-Gai	Wynwood House Nursing Home	77 Alexandria Parade
Lake Macquarie	Bethshan Aged Care Facility	83-85 Wyee Road
Lake Macquarie	C A Brown Village	Toronto Road
Lake Macquarie	Carey Bay Hostel	Laycock Street

Continues>

District	Venue	Address
Lake Macquarie	Carey Bay Nursing Home	Laycock Street
Lake Macquarie	Charles Harrison Memorial Nursing Home	Corner Freemans Drive & Central Road
Lake Macquarie	Figtree Aged Care Facility	Harris St T
Lake Macquarie	Kressville Lodge	549 Freemans Drive
Lake Macquarie	Macquarie Shores Hostel	12 The Ridgeway
Lake Macquarie	The Salvation Army Hunter Region Recovery Services Centre	1-8 Russell Rd
Lake Macquarie	Toronto Nursing Home	18 Warhurst Avenue
Lake Macquarie	Toronto Private Hospital	Corner Cary Steet & Excelsior Parade
Lake Macquarie	Warners Bay Private Hospital	Fairfax Road
Lakemba	Amity at Narwee	59-63 Karne Street
Lakemba	Lakemba Masonic Caring Centre	72 Sproule Street
Lakemba	Leigh Place Retirement Housing	12-18 Leigh Avenue
Lakemba	Lourantos Village	310 Haldon Street
Lakemba	Peakhurst Lodge	16-18 Henry Lawson Drive
Lane Cove	Calvary Retirement Community Ryde	678 Victoria Road
Lane Cove	Caroline Chisholm Retirement Village	40A Cope Street
Lane Cove	Glades Bay Gardens Aged Care Facility	16 Punt Road
Lane Cove	Greenwich Hospital	97-115 River Road
Lane Cove	Hunters Hill Congregational Church Retirement Village	10 D'aram Street
Lane Cove	Hunters Hill Lodge	43 Gladesville Road
Lane Cove	Hunters Hill Private Hospital	9 Mount Street
Lane Cove	Kamilaroi	155 Longueville Rd
Lane Cove	Longueville Private Hospital	47 Kenneth Street
Lane Cove	Royal Rehabilitation Centre Sydney	59 Charles Street Ryde
Lane Cove	St Columba's Retirement Centre	15 Figtree Street
Lane Cove	Woolwich Retirement Village	11 Gladestone Ave
Lismore	Caroona Jarman Hostel	Rous Road
Lismore	Caroona Marima Nursing Home	105 Rous Road
Lismore	Greenhills Lodge U.P.A.	437 Tweed Valley Way
Lismore	Heritage Lodge	194 Byangum Road
Lismore	Kyogle Court Hostel	Riverben Close
Lismore	Kyogle Memorial Health Service	Summerland Way
Lismore	Murwillumbah District Hospital	Ewing Street
Lismore	Murwillumbah Nursing Home	Ingram Place
Lismore	Ozanam Villa Lismore	131 Dibbs Street
Lismore	Urbenville Health Service	45 Beaury Street
Macquarie Fields	Frank Whiddon Masonic Nursing Homes Glenfield	81 Belmont Road
Macquarie Fields	Scalabrini Village Hostel & Nursing Home	65 Edmondson Avenue
Maitland	Benhome Home for the Aged	30 Regent Street
Maitland	Green Hills Lodge	52~54 Stronach Avenue
Maitland	Largs Lodge	64 Dunmore Road
Maitland	Maitland Nursing Home	28 Broughton Street
Maitland	Mount Carmel Village	9 Dwyer Street
Manly	Drummond House	22 Wentworth Street
Manly	Manly Nursing Home	28 Alexander Street
Manly	Manly Vale Aged Care Facility	Corner Condamine & Gordon Streets
Manly	Manly Waters Private Hospital	17 Cove Avenue
Manly	South Pacific Private Hospital	24 Beach Street
Manly	Wesley Heights Manly	47 Birkley Road

Continues>

District	Venue	Address
Maroubra	Kildare Apartments	216 Maroubra Road
Maroubra	Ozanam Villa - Matraville	60 Lawson Street
Maroubra	Sir Joseph Banks Nursing Home	31 Edgehill Avenue
Maroubra	Southern Cross Care	39 Gregory Street
Marrickville	Lewisham Hostel	1 C Thomas Street
Marrickville	Lewisham Nursing Home	1 B Thomas Street
Marrickville	Locke Haven Hostel	60 New Canterbury Road
Marrickville	Maybanke Hostel	80 Wardell Road
Marrickville	Thomas Roseby Lodge	388 Illawarra Road
Menai	Hammond Village	Judd Avenue
Menai	Lark Ellen Nursing Home	Jannali Ave
Menai	Scalabrini Village Chipping Norton	199-205 Epsom Road
Menai	Sir Thomas Mitchell Aged Care Facility	351 Fowler Road
Menai	Warena Gardens Hostel (Warena Centre For Aged Care)	15 Bangaroo Street
Miranda	Pacific Heights Nursing Home	406 Princes Highway
Miranda	Thomas Holt Villages	1-25 Acacia Road
Monaro	Bombala District Hospital	Wellington Street
Monaro	Braidwood Multipurpose Health Service	73 Monkittie Street
Monaro	Currawarna Hostel for the Aged	Lot 10 Joseph Street
Monaro	George Forbes House	Corner Erin & Collett Streets
Monaro	Kawaree Village	111 Campbell Street
Monaro	Sir William Hudson Memorial Centre	8 Fachin Avenue
Monaro	Queanbeyan Nursing Home	7 Campbell Street
Monaro	Yallabee Lodge	1 Binalong Street
Mount Druitt	Our Lady of Consolation Home	Evans Road
Murray-Darling	Berrigan Aged Care Hostel	51 Davis Street
Murray-Darling	Berrigan War Memorial Hospital	Memorial Place
Murray-Darling	Berriquin Nursing Home	60 Dawe Avenue
Murray-Darling	Broken Hill War Veterans Hostel	168 Thomas Street
Murray-Darling	Hillston District Hospital	Burns Street
Murray-Darling	Murray Haven Home Inc	98 Punt Road
Murray-Darling	Orana Southern Cross Homes	59 Napier Street
Murray-Darling	St Annes Nursing Home	Piper Street
Murray-Darling	Shorty O'Neil Village	1 Braceman Street
Murray-Darling	Tocumwal Lions Community Hostel	21-23 Jerilderie Street
Murray-Darling	Tocumwal Hospital	Adam Street
Murray-Darling	Ulupna Lodge Hostel	88-100 Hamilton Street
Murrumbidgee	Amity at Griffith	67-71 Erskine Road
Murrumbidgee	Assumption Villa	84 Brobenah Road
Murrumbidgee	Condobolin Health Service	Madline Street
Murrumbidgee	Coinda Court (Juneo Hostel)	24-28 Commins Street
Murrumbidgee	Juneo District Hospital	Button Avenue
Murrumbidgee	Narrandera Hospital	Douglas Street
Murrumbidgee	Pioneer Lodge Hostel & Nursing Home	41-45 Animoo Avenue
Murrumbidgee	Scalabrini Village (Griffith)	650 Oakes Road
Murrumbidgee	Teloca House Narrandera	120 Audley Street
Murrumbidgee	Waratah Retirement Village	64 Ungarie Road
Murrumbidgee	Wyalong District Hospital	70 Ungarie Road
Myall Lakes	Banyula Lodge (Manning Valley Senior Citizens Home)	Medowie Road

Continues >

District	Venue	Address
Myall Lakes	Beaumont Terrace	4 Bonventi Close
Myall Lakes	Bulahdelah Community Hospital	Richmond Street
Myall Lakes	Cape Hawke Community Private Hospital	29-41 South Street
Myall Lakes	Glaica House Aged Hostel	22 Flora Parade
Myall Lakes	Great Lakes Nursing Home	27-31 Crawford Street
Myall Lakes	Manning Valley Senior Citizens Homes	Bushland Drive
Myall Lakes	Mayo Private Hospital	Lot 1 Potoroo Drive
Myall Lakes	Storm Village	Cowper Street
Myall Lakes	St Pauls Hostel for the Aged	54 River Street
Myall Lakes	Wingham Community Hospital	32 Bungay Road
Myall Lakes	Wingham Court Nursing Home	Primrose Street
Newcastle	Courtman Hall Aged Care Facility	18 Brown Street
Newcastle	Kara Centre for Aged Care	133 Hanbury Street
Newcastle	Lindsay Gardens Aged Care Facility	137a Lindsay Street
Newcastle	Westcott Nursing Home	Corner Hereford & Fullerton Streets
North Shore	Amity Grand at Mosman	18 Bardwell Road
North Shore	Bougainvillea Retirement Village	7-17 Waters Road
North Shore	Garrison and Killarney Retirement Centre	13 Spit Road
North Shore	Georgian House Retirement Village	52 McLaren Street
North Shore	James Milson Nursing Home	Corner High Street & Clarke Road
North Shore	Justinian House	30 Rocklands Road
North Shore	The Mater Hospital	25 Rocklands Road
North Shore	Montana Nursing Home	36 Harbour Street
North Shore	Mosman Private Hospital	1 Ellamatta Avenue
North Shore	Onslow House	26A Bullecourt Avenue
North Shore	Sirius Cove Aged Care Facility	17 Clanalpine Street
North Shore	Wybenia Nursing Home	53A Wycombe Road
Northern Tablelands	Amity at Armidale	112 Brown Street
Northern Tablelands	Apsley Riverview Hostel	2E Hill Street
Northern Tablelands	Autumn Lodge Village Inc.	50 Butler Street
Northern Tablelands	Glenwood Gardens Hostel	175 Lambeth Street
Northern Tablelands	H N McLean Memorial Retirement Village	67 Killean Street
Northern Tablelands	Inverell District Hospital	Swanbrook Road
Northern Tablelands	McMaugh Garden Hostel	King Street
Northern Tablelands	Naroo Age Care Hostel	152 Long Street
Northern Tablelands	Roseneath Aged Care	205 Meade Street
Northern Tablelands	Touriandi Lodge	Borah Road
Oatley	Hillcrest Aged Care Facility	11 Mimosa Street
Oatley	Hurstville Gardens Nursing Centre	53-59 Gloucester Road
Oatley	Nunyara Aged Care Facility	8-12 Neilson Avenue
Oatley	Shangri-La Nursing Home	107 Carrington Avenue
Orange	Ascott Gardens (Astill House Aged Hostel & Westcott Lodge)	83 Spring Street
Orange	Bloomfield Hospital	Forest Road
Orange	Calare Residential Aged Care Facility	124 March Street
Orange	Dudley Private Hospital	261 March Street
Orange	Gulgong Health Service	Goolma Road
Orange	Kanandah Retirement Village	21 Douro Street
Orange	Maranatha House	127-137 Whiteley Street
Orange	Mudgee Hospital	Lewis Street

Continues>

District	Venue	Address
Orange	Mudgee Nursing Home	207-213 Denison Street
Orange	Ozanam Villa - Orange	85-89 Clinton Street
Orange	Parkwood Aged Care Facility	74 Prince Street
Orange	Prunus Lodge	Bells Lane
Orange	Wenonah Lodge	Corner Mayne & Wenonah Streets
Orange	Wontama Nursing Home	27 Summer Street
Oxley	Autumn Lodge Nursing Home & Hostel	Short Street
Oxley	Bellorana Hostel	15/23 Watson Street
Oxley	Booroongen Djugun Aged Care Facility	337-351 River Street
Oxley	Bundaleer Care Services Ltd	Johnstone Street
Oxley	Cedar Place Aged Care Facility	58 Cochrane Street
Oxley	Dorrigo Health Campus	Beech Street
Oxley	Macksville District Hospital	Boundary Street
Oxley	Riverside Gardens Hostel	Piggott Street
Oxley	Vincent Court Hostel	88 Leith Street
Oxley	Wauchope District Memorial Hospital	69 High Street
Parramatta	Hayfield Court Hostel	3 Homelands Avenue
Parramatta	Lottie Stewart Hospital	40 Stewart Street
Parramatta	Mayflower Aged Care Centres	2 Helen Street
Parramatta	Parramatta Nursing Home	43A Thomas Street
Parramatta	R E Tebbutt Lodge	40a Stewart Street
Parramatta	Westmead Private Hospital	Corner Mons & Darcy Roads
Parramatta	Yallambi Court	266 Pennant Hills Road
Penrith	Edinglassie Caring Centres	Corner Great Western Highway & Emerald Street
Penrith	Governor Phillip Nursing Home	Glebe Place
Penrith	Henry Fulton Nursing Home	31 Coreen Avenue
Penrith	Jamison Gardens Aged Care Centre	366 Jamison Road
Penrith	Lemongrove Gardens Hostel	32 Gascoigne Street
Penrith	Mountainview Nursing Home	57 Mulgoa Road
Penrith	Nepean Private Hospital	1B Barber Avenue
Pittwater	WG Taylor Village	156 Ocean Street
Pittwater	Seaside Residential Aged Care Facility	184 Garden Street
Pittwater	Terrey Hills Nursing Home	42 Booralie Road
Port Macquarie	Bethany Aged Care Facility	2-6 Gray Street
Port Macquarie	Garden Village Port Macquarie	7 Garden Crescent
Port Macquarie	Laurieton Haven Aged Care Complex	57 Peach Grove
Port Macquarie	Laurieton Lakeside Aged Care Residence	349 Ocean Drive
Port Macquarie	Lourdes House Hostel	Morton Street
Port Macquarie	Lourdes Nursing Home	38 Clifton Drive
Port Macquarie	Mary Knoll House	1 Lochinvar Place
Port Macquarie	Mount Carmel House	Lochinvar Place
Port Macquarie	Port Macquarie Private Hospital	Lake Road
Port Stephens	Bill King Aged Care Facility	44 Farm Road
Port Stephens	Harbourside Haven Village	89A Shoal Bay Road
Port Stephens	Myall Lodge Aged Care Facility	2 Mirreen Street
Port Stephens	Port Stephens Gardens	40 Bagnalls Beach Rd
Port Stephens	Raymond Terrace Gardens	15 Sturgeon Street
Port Stephens	St Joseph's Home	240 Maitland Road

*Continues>*

District	Venue	Address
Port Stephens	Salamander Bay Aged Care Facility	4 Muller Street
Port Stephens	Tanilba Shores Village (Hostel)	71 Tanilba Avenue
Port Stephens	Warabrook Centre for Aged Care	24 Casuarina Circuit
Riverstone	Quakers Hill Nursing Home	35 Hambledon Road
Riverstone	St Elizabeth Nursing Home	1 Symonds Road
Rockdale	Calvary Healthcare Sydney (Kogarah)	91-111 Rocky Point Road
Rockdale	Endeavour Nursing Home Kogarah	74-76 Rocky Point Road
Rockdale	Mayflower Retirement Village & Bruce Sharpe Lodge Hostel	110 Frederick Street
Rockdale	Rockdale Nursing Home	22 Woodford
Rockdale	Sans Souci Gardens Hostel	188 Chuter Avenue
Rockdale	The Bexley Centre & Rockdale Centenary Village	28 Harrow Road
Rockdale	The Salvation Army Macquarie Lodge Aged Services	171 Wollongong Rd
Ryde	Bethany Nursing Home & Hostel	162-166 Balaclava Road
Ryde	Clermont Nursing Home	10 Clermont Avenue
Ryde	Dorothy Henderson Lodge	157 Balaclava Road
Ryde	Fernleigh Nursing Home	8 Sherbrooke Road
Ryde	Macquarie Hospital	Wicks Road
Ryde	Shalom Court Hostel	159 Balaclava Road
Ryde	Southern Cross Apartments	16 Vincentia Street
Ryde	Willandra Village	149-153 Epping Road
Shellharbour	Shellharbour District Hospital	15-17 Madigan Boulevard
Smithfield	Braeside Hospital	340 Prairievale Rd
Smithfield	Emmaus Retirement Village	85 Bakers Lane
Smithfield	Fairfield Hospital	Corner Polding Street & Prairievale Road
Smithfield	Merrylands Aged Care Centre	42 Cumberland Road
South Coast	Basin View Masonic Village	130 The Wool Road
South Coast	Chesalon Nursing Home	189 Old Southern Road
South Coast	Culburra District Retirement Village	Culburra Road
South Coast	Jervis Bay Aged Care Facility	100 The Wool Road
South Coast	Milton-Ulladulla Hospital	104 Princes Highway
South Coast	Nowra Nursing Home	6 Bereton Street
South Coast	Nowra Private Hospital	Weerona Place
South Coast	Nowra Retirement Village	6 Bereton Street
South Coast	St Georges Basin Residential Care Facility	Corner Meriton Street & Loralyn Avenue
South Coast	Sarah Claydon Retirement Village	130 Princes Highway
South Coast	Uniting Care Shoalhaven (Osborne Nursing Home)	54-60 Osborne Street
Strathfield	Ainsley Aged Care Facility	23A-25 Grantham Street
Strathfield	Amity at Ashfield	126 Frederick Street
Strathfield	Holy Spirit Hostel and Nursing Home	6 Brighton St
Strathfield	Presbyterian Aged Care	40 Charlotte Street
Strathfield	St John of God Health Services	13 Grantham Street
Strathfield	Strathdale Care Centre	64-70 Albert Road
Strathfield	Strathfield Gardens Retirement Village	22-26 Cotswold Road
Strathfield	Wesley Private Hospital	91 Milton Street
Swansea	Belmont Hospital	Croudace Bay Rd
Swansea	Southern Cross Care - Aged Care	201-203 Northcott Avenue
Sydney	Australian Nursing Home Foundation	528 Jones Street
Sydney	Australian Nursing Home Foundation	601-808/2 Popular Street
Sydney	Elizabeth Lodge	46 Bayswater Rd

Continues>



District	Venue	Address
Sydney	Gertrude Abbott Nursing Home	180 Albion Street
Sydney	Ozanam Villa	121 Queen Street
Sydney	Presbyterian Aged Care Paddington	74 Brown Street
Sydney	Ronald Coleman Lodge	88 Wallis Street
Sydney	St Lukes Lulworth House	73 Roslyn Gardens
Sydney	Sydney Hospital & Sydney Eye Hospital	Macquarie Street
Tamworth	Alblas Hostel	Cnr Tribe St & Manila Rd
Tamworth	Alkira Hostel	35-45 Marquis Street
Tamworth	Amity Aged Care	9 Byrneside Ave
Tamworth	Lundie House - Gunnedah Nursing Home	2 Apex Road
Tamworth	Manellae Lodge	5 Kanagara Rd
Tamworth	McAuley Aged Care Facility	35 Henry Street
Tamworth	McKay Nursing Home	1 Tribe Street
Tamworth	Moonby House Nursing Home	New England Highway
Tamworth	Richardson House	24 Gotha St
Tamworth	St Andrews Village - McKay Nursing Home & Albas Lodge	1 Tribe Street
Tamworth	Tamara Private Hospital	2-6 Dean Street
Tamworth	Tamworth Base Hospital	Dean Street
Tamworth	Tamworth Cottage Homes	16 Kitchener Street
Terrigal	Taragal House Nursing Home	107 Karalta Rd
Terrigal	Veronica Nursing Home, Brentwood Village	Scaysbrook Drive
Terrigal	Woodport Retirement Village Nursing Home & Hostel	120 The Entrance Rd
The Entrance	Adelene Hostel	Kalawarra Rd
The Entrance	Adelene Nursing Home	1 Birch Road
The Entrance	Amity Aged Care	17 Bais Avenue
The Entrance	Henry Kendall Serviced Apartments	Kalawarra Road
The Entrance	Killamey Court Aged Care Facility	Corner Wyong Road & Cornish Avenue
The Entrance	Killamey Vale Residential Aged Care Facility	1 Daniel Close
The Entrance	Long Jetty Hospital	64 Wyong Road
The Entrance	Nareen Gardens Hostel & Nursing Home	5 Yakalla St
The Entrance	Reynolds Court	7 Bias Avenue
The Entrance	Wyoming Residential Aged Care Facility	Kalawarra Road
Toongabbie	Ashwood Aged Care Facility	280 Dunmore Street
Toongabbie	Blacktown Aged Care	Stirling Road
Toongabbie	Crawford Lodge Living Care	290 Dunmore Street
Toongabbie	Melrose Retirement Village & Hostel	157 Bungaree Road
Toongabbie	Seventh Day Adventist Aged Care (Greater Sydney)	56 Elsom Street
Toongabbie	Shaw House	230 Dunmore Street
Tweed	Amaroo Nursing Home	68-78 Keith Compton Drive
Tweed	Kingscliff Gardens Blue Care, "Eloura"	24A Kingscliff Street
Tweed	Raffles Assisted Aged Care	2 Falcon Way
Tweed	St Joseph's Apartments	1-9 Blundell Boulevard
Tweed	St Martha's Apartments (Southern Cross Care)	3-7 Leisure Drive
Tweed	Tweed Heads Nursing Centre	Carramar Drive
Tweed	Winders Lodge (RSL Care)	Winders Place
Tweed	Wommin Bay Hostel	McKissock Drive
Upper Hunter	Cooinda Hostel	42 Bathurst St
Upper Hunter	Denman Multi Purpose Service	51-53 Ogilvie Street
Upper Hunter	Dungog Community Hospital	Hospital Road

Continues >

District	Venue	Address
Upper Hunter	Dungog & District Retirement Living Inc	64 Hospital Hill Road
Upper Hunter	Elizabeth Gates Nursing Home & Alroy House Hostel	128 Blaxland Avenue
Upper Hunter	Elmswood Hostel	119-121 Henry Street
Upper Hunter	Gummun Place Hostel	14-18 Marquet St
Upper Hunter	Mt Providence Hostel	59 Tindale Street
Upper Hunter	Mercy Nursing Home	24 Combo Lane
Upper Hunter	Merriwa District Hospital	McKenzie St
Upper Hunter	Merton Court	91 Virginia St
Upper Hunter	Murrurundi Wilson Memorial Hospital	Paradise Road
Upper Hunter	Muswellbrook Aged Care Facility	Brentwood Street
Upper Hunter	Muswellbrook District Hospital	Brentwood Street
Upper Hunter	Quirindi Health Service	Nowland St
Upper Hunter	Quirindi & District Nursing Home	1 Hannaford Dr
Upper Hunter	Scone (Scott Memorial) Hospital	Stafford Street
Upper Hunter	Singleton Health Service	Dangar Rd
Upper Hunter	Strathearn Village	2-4 Stafford Street
Upper Hunter	Stroud Community Lodge	51-55 Cowper Street
Vaucluse	Chapman House	18-22 Ocean Street North
Vaucluse	Jean Colvin Private Hospital	9 Loftus Road
Vaucluse	Rose Bay Gardens Nursing Centre	84 Newcastle Street
Vaucluse	Rose Bay Towers Retirement Village	624 New South Head Road
Vaucluse	Vaucluse Nursing Home	13 Young Street
Vaucluse	Wolper Jewish Hospital	8 Trelawney St
Wagga Wagga	Amity at Tumut	Lambie Street
Wagga Wagga	Blakeney Lodge	27-29 Carey Street
Wagga Wagga	Caloola Centre for Aged Care	Corner Redhill & Plumpton Roads
Wagga Wagga	Calvary Health Centre (Riverina)	Hardy Avenue
Wagga Wagga	Loreto Home of Compassion	33 Bardia Street
Wagga Wagga	Mary Potter Nursing Home, the Forrest Centre	4 Lewisham Avenue
Wagga Wagga	Remembrance Village	50-56 McKell Avenue
Wagga Wagga	Tumut District Hospital	Simpson Street
Wagga Wagga	Wagga Wagga Base Hospital	Edward Street
Wagga Wagga	Wendy Hucker Nursing Home (The Haven)	156 Bourke Street
Wakehurst	Alexander Campbell House	51 Cook Street
Wakehurst	Alexander Nursing Home	16 Victor Road
Wakehurst	Delmar Private Hospital	58 Quirk St
Wakehurst	Elizabeth Jenkins Place (Salvation Army)	21 Eastbank Avenue
Wallsend	The Hunter Valley Private Hospital	20 Mawson Street
Wallsend	Jenny MacLeod Retirement Village	48 Victory Parade
Wallsend	John Hunter Hospital, Royal Newcastle Centre	Lookout Road
Wallsend	Lynden Grove Retirement Village	125 Main Road
Wallsend	Maroba Nursing Home	58 Edith Street
Wallsend	Newcastle Mater Misericordiae Hospital	Edith St
Wallsend	Newcastle Private Hospital	2 Lookout Road
Wallsend	Rankin Park Centre	Lookout Road
Wallsend	Wallsend Hospital	Longworth Avenue
Wallsend	Waratah Mater Hospital	Edith Street
Wallsend	Woodlands Lodge	100 Lake Road
Willoughby	Ashley House Lodge	97 Ashley Street

Continues>

District	Venue	Address
Willoughby	Castlecrag Private Hospital	150 Edinburgh Road
Willoughby	Chatswood Community Nursing Home	256 Victoria Avenue
Willoughby	Dougherty Apartments Retirement Village	1 Victor St.
Willoughby	Elizabeth Lodge	202 Mowbray Road
Willoughby	Paulian Villa Retirement Hostel	27 Eastern Valley Way
Willoughby	Willoughby Retirement Community Association	36 Douglas Avenue
Willoughby	Willowood Centre	297 Mowbray Road
Willoughby	Window Gardens Retirement Village	244-264 Mowbray Road
Wollondilly	Campbelltown Hospital	Therry Road
Wollondilly	Estonian Retirement Village & Hostel	25 Estonian Road
Wollondilly	Queen Victoria Memorial Home	615 Thirlmere Way
Wollongong	Coniston Nursing Home	91 Bridge Street
Wollongong	Port Kembla Hospital	89-91 Cowper Street
Wollongong	St Andrews Nursing Home - Olunda	42 Bourke Street
Wollongong	Unanderra Care Services	70 Waples Road
Wyang	Amity Group Pty Ltd	51 Peel St
Wyang	Berkeley Vale Private Hospital	Lorraine Avenue
Wyang	Berkeley Village Residential Aged Care Facility	8 Lorraine Avenue
Wyang	Glenmere Residential Aged Care Facility	100 Wahroonga Road
Wyang	Lake Haven Masonic Village	Christopher Crescent
Wyang	Legacy Hostel	60 Soldiers Point Drive
Wyang	Norah Head Nursing Home	63 Palomar Parade
Wyang	Our Lady of Loreta Gardens	1 Minesotta Rd
Wyang	Sandalwood Lodge	2-8 Kantara Road
Wyang	Wyang Aged Care Facility	35 McPherson Road
Wyang	Wyang Hospital	664 Pacific Highway

## Appendix 4 – Interstate and overseas voting centres

### Interstate

#### Australian Capital Territory

Pilgrim House  
69 Northbourne Ave (cnr of Rudd Street)  
Canberra City ACT 2601

#### Northern Territory

##### Darwin

Northern Territory Electoral Commission  
2nd Floor, AANT Building  
79 Smith Street  
Darwin NT 0800

##### Alice Springs

Joint Office of the Australian and Northern Territory  
Electoral Commissions  
Suite 4 Leichhardt Building  
16 Leichhardt Terrace  
Alice Springs NT 0870

### Queensland

#### Brisbane

Electoral Commission of Queensland  
Level 6, Forestry House  
160 Mary Street  
Brisbane QLD 4000

#### Gold Coast

Level 2, Ray White House,  
(cnr Nerang and Scarborough Streets)  
Southport QLD 4215

#### Sunshine Coast

Noosa Court House, Langura Street  
Noosa QLD 4565

#### Cairns

The Boland Centre  
14 Spence Street  
Cairns QLD 4870

### South Australia

State Electoral Office South Australia  
134 Fullarton Road (cnr Kensington Road)  
Rose Park SA 5067

### Tasmania

Tasmanian Electoral Commission  
Level 2, Telstra Centre  
70 Collins Street  
Hobart TAS 7000

### Victoria

Victorian Electoral Commission  
Level 9, 505 Little Collins Street  
Melbourne VIC 3000

### Western Australia

Western Australian Electoral Commission  
Level 2/111 St George's Terrace  
Perth WA 6000

### Overseas

#### Canada

##### Vancouver

Australian Consulate-General  
Suite 1225 - 888 Dunsmuir Street  
Vancouver B.C., V6C 3K4 Canada

#### China

##### Beijing

Australian Embassy  
21 Dongzhimenwai Dajie  
Sanlitun, Beijing, 100600  
China (People's Republic of)

## Guangzhou

Australian Consulate-General  
12th Floor, Development Centre  
No. 3 Linjiang Da Dao  
Zhujiang New City Guangzhou 510623  
China (People's Republic of)

## Hong Kong

Australian Consulate-General  
23/F Harbour Centre, 25 Harbour Road  
Wan Chai, Hong Kong,  
China (People's Republic of)

## Shanghai

Australian Consulate-General  
Level 22, Citic Square, 1168 Nanjing West Road  
Shanghai, 200041  
China (People's Republic of)

## East Timor

### Dili

Australian Embassy  
Avenida dos Martires da Patria  
Dili East Timor

## Fiji

### Suva

Australian High Commission  
37 Princes Road, (Tamavua)  
Suva Fiji

## France

### Paris

Australian Embassy  
4 Rue Jean Rey Paris  
75724 Cedex 15 France

## Indonesia

### Jakarta

Australian Embassy  
Jalan H.R. Rasuna Said Kav C 15-16  
Jakarta Selatan 12940 Indonesia

## Ireland

### Dublin

Australian Embassy  
Seventh Floor, Fitzwilton House,  
Wilton Terrace  
Dublin 2 Ireland

## Japan

### Tokyo

Australian Embassy,  
2-1-14 Mita, Minato-Ku,  
Tokyo 108-8361 Japan

## Malaysia

### Kuala Lumpur

Australian High Commission  
6, Jalan Yap Kwan Seng  
50450 Kuala Lumpur Malaysia

## Netherlands

### The Hague

Australian Embassy  
Carnegielaan 4  
The Hague 2517 KH  
Netherlands

## New Zealand

### Auckland

Australian Consulate-General  
Level 7, PriceWaterHouseCoopers Tower  
186 - 194 Quay Street  
Auckland New Zealand

### Wellington

Chief Electoral Office  
Level 9, 180 Molesworth Street  
Wellington New Zealand

### Norfolk Island

Official Secretary  
Office of the Administrator  
New Military Barracks  
Kingston Norfolk Island 2899

### Papua New Guinea

#### Port Moresby

Australian High Commission  
Godwit Road (Waigani)  
Port Moresby NCD Papua New Guinea

### Philippines

#### Manila

Australian Embassy  
Level 23-Tower 2, RCBC Plaza  
6819 Ayala Avenue (Makati City)  
Manilla Philippines

### Singapore

Australian High Commission  
25 Napier Road  
Singapore 258507

### Solomon Islands

Honiara  
Australian High Commission  
Cnr Hibiscus Ave & Mud Alley  
Honiara Solomon Islands

### Thailand

#### Bangkok

Australian Embassy  
37 South Sathorn Road  
Bangkok 10120 Thailand

### United Kingdom

#### London

Australian High Commission  
Australia House, The Strand  
London WC 2B 4LA United Kingdom

### United States

#### Los Angeles

Australian Consulate General  
2029 Century Park E 31st Floor  
Los Angeles CA 90067 USA

#### New York

Australian Consulate-General  
150 East 42nd Street 34th Floor  
New York NY 10017-5612 USA

#### San Francisco

Australian Consulate-General  
575 Market Street Suite 1800 (18th Floor)  
San Francisco CA 94105-2815 USA

#### Washington

Embassy of Australia  
1601 Massachusetts Avenue NW  
Washington DC 20036-2209 USA

### Vietnam

#### Ho Chi Minh City

Australian Consulate-General  
5th Floor The Landmark Building  
5B Ton Duc Thang  
District I  
Ho Chi Minh City Vietnam

## Appendix 5 – Polling places

District	UPPN	Premises	Venue Address	Venue Locality	PC	Wheelchair
Albury	ALBURY	Albury Public School	Smollett Street	ALBURY	2640	
Albury	ALBURY EAST	Albury Sports Stadium	229 North Street	EAST ALBURY	2640	Y
Albury	ALBURY HIGH SCHOOL	Albury High School	Kiewa Street	ALBURY	2640	
Albury	ALBURY NORTH	Albury North Public School	868 Mate Street	ALBURY NORTH	2640	Y
Albury	ALBURY NORTH CENTRAL	Albury Masonic Centre	Gulpha Street	ALBURY NORTH	2640	Y
Albury	ALBURY SOUTH	Albury South Youth Club Hall	Ebden Street	ALBURY SOUTH	2640	
Albury	ALBURY WEST	Albury West Public School	Mott Street	ALBURY WEST	2640	
Albury	BALLDALE	Balldale Public School	Morrisey Road	BALLDALE	2646	
Albury	BROCKLESBY	Brocklesby Public School	Main Street	BROCKLESBY	2642	Y
Albury	BURRUMBUTTOCK	Burrumbuttock Public School	Howlong Road	BURRUMBUTTOCK	2642	
Albury	COROWA	Corowa Public School	Honour Avenue	COROWA	2646	
Albury	COROWA HOSPITAL	Corowa Health Service Physiotherapy Wing	Guy Street	COROWA	2646	Y
Albury	COROWA SOUTH	Corowa South Public School	Hume Street	COROWA SOUTH	2646	
Albury	CULCAIRN	Culcairn Public School	Balfour Street	CULCAIRN	2660	
Albury	DAYSDALE	Daysdale Public Hall	Young Street	DAYSDALE	2646	
Albury	GEROGERY	Gerogery Commemoration Hall	Main Street	GEROGERY	2642	
Albury	GLENROY	Glenroy Public School	Logan Road	ALBURY NORTH	2640	
Albury	HENTY	Henty Public School	Sladen Street	HENTY	2658	
Albury	HOLBROOK	Holbrook Public School	Hume Highway	HOLBROOK	2644	
Albury	HOWLONG	Howlong Public School	Hawkins Street	HOWLONG	2643	Y
Albury	HUME	Hume Public School	Cheyenne Drive	LAVINGTON	2641	
Albury	JINDERA	Jindera Public School	Dight Street	JINDERA	2642	Y
Albury	JINGELIC	Jingelic Showgrounds	Jingelic South Road	JINGELIC	2642	
Albury	KHANCOBAN	Khancoban Community Hall	Mitchell Avenue	KHANCOBAN	2642	
Albury	LAVINGTON	Lavington Public School	Hague Street	LAVINGTON	2641	
Albury	LAVINGTON EAST	Lavington East Public School	Douglas Road	LAVINGTON	2641	
Albury	LOWESDALE	Lowesdale Public School	Riverina Highway	LOWESDALE	2646	
Albury	MULLENGANDRA	Mullengandra Public School	Hume Highway	MULLENGANDRA	2644	Y
Albury	MULWALA	Mulwala Civic Centre	Melbourne Road	MULWALA	2647	
Albury	ROSEWOOD	Rosewood Public School	Humula Street	ROSEWOOD	2652	
Albury	SPRINGDALE HEIGHTS	Springdale Heights Public School	Cardo Drive	SPRINGDALE HEIGHTS	2641	
Albury	SYDNEY (ALBURY)	Sydney Town Hall	George Street	SYDNEY	2000	Y
Albury	TABLE TOP	Table Top Public School	Burma Road	TABLE TOP	2640	
Albury	THURGOONA	Thurgoona Public School	11 Bottlebrush Street	THURGOONA	2640	Y
Albury	TOOMA	Tooma Memorial Services Hall	Welaregang Road	TOOMA	2642	
Albury	TUMBARUMBA	Tumbarumba High School	William Street	TUMBARUMBA	2653	
Albury	WALBUNDRIE	Walbundrie Public School	Culcairn Road	WALBUNDRIE	2642	
Albury	WALLA WALLA	Walla Walla Public School	Commercial Street	WALLA WALLA	2659	
Albury	WOOMARGAMA	Woomargama Community Hall	Murray Street	WOOMARGAMA	2644	
Auburn	AUBURN	Auburn Public School	Auburn Road	AUBURN	2144	Y
Auburn	AUBURN EAST	St Joseph the Worker Primary School	Renshaw Avenue	AUBURN	2144	
Auburn	AUBURN NORTH	Auburn Girls High School	Hunter Street	AUBURN	2144	
Auburn	AUBURN WEST	Auburn West Public School	Chiswick Road	AUBURN	2144	Y
Auburn	BERALA	Berala Public School	Harrow Road	BERALA	2141	Y

Continues>

District	UPPN	Premises	Venue Address	Venue Locality	PC	Wheelchair
Auburn	BERALA SOUTH	Jubilee Hall	62 Kingsland Road	BERALA	2141	
Auburn	BIRRONG	Birrong Public School	132 Auburn Road	BIRRONG	2143	
Auburn	CHESTER HILL	Chester Hill Public School	231 Wellington Road	CHESTER HILL	2162	
Auburn	CHULLORA	Greenacre Baptist Church Hall	40 Shellcote Road	CHULLORA	2190	
Auburn	LIDCOMBE	Lidcombe Public School	Mills Street	LIDCOMBE	2141	
Auburn	LIDCOMBE SOUTH	St Stephen's Church Hall	Taylor Street	LIDCOMBE	2141	
Auburn	NEWINGTON CENTRAL	Newington Public School	Newington Boulevard	NEWINGTON	2127	Y
Auburn	REGENTS PARK	Regents Park Community Centre	Amy Street	REGENTS PARK	2143	
Auburn	SEFTON	Immaculate Heart of Mary Primary School	30 Proctor Parade	SEFTON	2162	
Auburn	SILVERWATER	Auburn North Public School	100 Adderley Street West	AUBURN	2144	
Auburn	SYDNEY (AUBURN)	Sydney Town Hall	George Street	SYDNEY	2000	Y
Auburn	TRINITY AUBURN	Trinity Catholic College	13 Park Road	AUBURN	2144	
Ballina	ALSTONVILLE	Alstonville High School	Cawley Close	ALSTONVILLE	2477	
Ballina	BALLINA	Ballina High School	Swift Street	BALLINA	2478	
Ballina	BALLINA EAST	Southern Cross School	Chickiba Drive	BALLINA EAST	2478	
Ballina	BALLINA HOSPITAL	Ballina Hospital	Cherry Street	BALLINA	2478	
Ballina	BALLINA NORTH	Lakeside Community Hall	Mullaway Place	BALLINA	2478	Y
Ballina	BALLINA WEST	Emmanuel Anglican College	62 Horizon Drive	BALLINA	2478	
Ballina	BANGALOW	A & I Hall	Station Street	BANGALOW	2479	
Ballina	BILLINUDGEL	Billi Lids Long Day Care Centre	Brunswick Street	BILLINUDGEL	2483	
Ballina	BRUNSWICK HEADS	Brunswick Heads Memorial Hall	Fingal Street	BRUNSWICK HEADS	2483	
Ballina	BYRON BAY	Byron Bay Public School	Carlyle Street	BYRON BAY	2481	
Ballina	BYRON BAY SOUTH	Byron Bay High School	Broken Head Road	BYRON BAY	2481	
Ballina	COORABELL	Coorabell Public School	Mango Lane	COORABELL	2479	
Ballina	DURRUMBUL	Durrumbul Public School	Durrumbul Road	DURRUMBUL	2482	
Ballina	EMPIRE VALE	Empire Vale Public School	River Drive	EMPIRE VALE	2478	
Ballina	EWINGSDALE	Ewingsdale Hall	William Flick Lane	EWINGSDALE	2481	
Ballina	FERNLEIGH	Fernleigh Public School	Fernleigh Road	FERNLEIGH	2479	
Ballina	LENNOX HEAD	Lennox Head Public School	Byron Street	LENNOX HEAD	2478	
Ballina	McLEANS RIDGES	McLeans Ridges Hall	Cowlong Road	MCLEANS RIDGES	2480	
Ballina	MEERSCHAUM VALE	Meerschaum Vale Hall	Alstonville Road	MEERSCHAUM VALE	2477	
Ballina	MULLUMBIMBY	St John's Multi-Purpose Centre	Murwillumbah Road	MULLUMBIMBY	2482	
Ballina	NEWRYBAR	Newrybar Public School	Broken Head Road	NEWRYBAR	2479	
Ballina	OCEAN SHORES	Ocean Shores Community Centre	Rajah Road	OCEAN SHORES	2483	
Ballina	PIMLICO	Pimlico Hall	Pimlico Road	PIMLICO	2478	
Ballina	ROUS	Rous Public School	Rous Road	ALSTONVILLE	2477	
Ballina	SUFFOLK PARK	Suffolk Park Community Hall	Clifford Street	SUFFOLK PARK	2481	
Ballina	SYDNEY (BALLINA)	Sydney Town Hall	George Street	SYDNEY	2000	Y
Ballina	TINTENBAR	Tintenbar Public School	Fredericks Lane	TINTENBAR	2480	
Ballina	WARDELL	Wardell Memorial Hall	Richmond Street	WARDELL	2477	
Ballina	WOLLONGBAR	Wollongbar Public School	Simpson Avenue	WOLLONGBAR	2477	
Balmain	ANNANDALE	Annandale Public School	Trafalgar Street	ANNANDALE	2038	
Balmain	ANNANDALE NORTH	Annandale North Public School	206 Johnston Street	ANNANDALE	2038	
Balmain	BALD ROCK	Inner City Montessori School	44 Smith Street	BALMAIN	2041	
Balmain	BALMAIN	Sydney Secondary College Balmain Campus	Bayville Street	BALMAIN	2041	
Balmain	BALMAIN EAST	Nicholson Public School	Nicholson Street	BALMAIN EAST	2041	

Continues>



District	UPPN	Premises	Venue Address	Venue Locality	PC	Wheelchair
Balmain	BALMAIN HOSPITAL	Balmain Hospital	Booth Street	BALMAIN	2041	
Balmain	BIRCHGROVE	Birchgrove Public School	Birchgrove Road	BALMAIN	2041	
Balmain	DOBROYD POINT	Dobroyd Point Public School	Waratah Street	HABERFIELD	2045	
Balmain	FOREST LODGE	Forest Lodge Public School	Bridge Road	FOREST LODGE	2037	
Balmain	GLADSTONE PARK	Balmain Public School	1 Eaton Street	BALMAIN	2041	
Balmain	GLEBE	St John's Church Hall	132 St Johns Road	GLEBE	2037	
Balmain	GLEBE EAST	Glebe Public School	Derwent Street	GLEBE	2037	
Balmain	GLEBE NORTH	Sydney Secondary College Blackwattle Bay Campus	Taylor Street	GLEBE	2037	
Balmain	HABERFIELD	St Oswalds Anglican Church	10 Dickson Street	HABERFIELD	2045	
Balmain	HABERFIELD WEST	Haberfield Public School	Denman Avenue	HABERFIELD	2045	
Balmain	KEGWORTH	Kegworth Public School	Kegworth Street	LEICHHARDT	2040	
Balmain	LEICHHARDT	Leichhardt Town Hall	Marion Street	LEICHHARDT	2040	Y
Balmain	LEICHHARDT EAST	Sydney Secondary College Leichhardt Campus	210 Balmain Road	LEICHHARDT	2040	
Balmain	LEICHHARDT SOUTH	St Fiacres Church Hall	98 Catherine Street	LEICHHARDT	2040	
Balmain	LILYFIELD	Orange Grove Public School	Perry Street	LILYFIELD	2040	
Balmain	LILYFIELD NORTH	St Marks Church Hall	31 O'Neill Street	LILYFIELD	2040	
Balmain	ROZELLE	Rozelle Public School	Darling Street	ROZELLE	2039	
Balmain	SYDNEY (BALMAIN)	Sydney Town Hall	George Street	SYDNEY	2000	Y
Balmain	TOXTETH	St Scholastica's College	4 Avenue Road	GLEBE	2037	
Bankstown	BANKSTOWN	Bankstown Public School	Restwell Street	BANKSTOWN	2200	
Bankstown	BANKSTOWN CENTRAL	Bankstown Masonic Hall	21 Restwell Street	BANKSTOWN	2200	
Bankstown	BANKSTOWN SOUTH	Bankstown South Infants School	14 Stacey Street South	BANKSTOWN	2200	
Bankstown	BANKSTOWN WEST	Bankstown West Public School	Dutton Street	BANKSTOWN	2200	
Bankstown	BASS HILL	Bass Hill Public School	Horton Street	BASS HILL	2197	
Bankstown	BASS HILL WEST	Bass High School	Arundle Road	BASS HILL	2197	
Bankstown	BIRRONG	Birrong Public School	132 Auburn Road	BIRRONG	2143	
Bankstown	CONDELL PARK SOUTH	Bankstown Senior College	Eldridge Road	BANKSTOWN	2200	
Bankstown	GEORGES HALL	Georges Hall Public School	Pennington Avenue	GEORGES HALL	2198	
Bankstown	GOSLING PARK	Bankstown SES Headquarters - Gosling Park	Chiswick Road	GREENACRE	2190	
Bankstown	GREENACRE	Greenacre YMCA Roberts Park	Waterloo Road	GREENACRE	2190	Y
Bankstown	GREENACRE WEST	Greenacre Citizens Centre	202 Waterloo Road	GREENACRE	2190	
Bankstown	MOUNT LEWIS	Mount Lewis Infants School	Noble Avenue	GREENACRE	2190	
Bankstown	PUNCHBOWL CENTRAL	Punchbowl Boys High School	Kelly Street	PUNCHBOWL	2196	
Bankstown	ST PAULS	St Pauls Anglican Church Hall	461 Chapel Road	BANKSTOWN	2200	
Bankstown	SYDNEY (BANKSTOWN)	Sydney Town Hall	George Street	SYDNEY	2000	Y
Bankstown	YAGOONA	Yagoona Senior Citizens Centre	Cooper Road	YAGOONA	2199	
Bankstown	YAGOONA EAST	Bankstown North Public School	Beresford Avenue	BANKSTOWN	2200	
Bankstown	YAGOONA WEST	St Marks Church Hall	211 Auburn Road	YAGOONA	2199	
Barwon	ASHLEY	Ashley Community Hall	Booolooroo Street	ASHLEY	2400	
Barwon	BAAN BAA	Baan Baa Community Hall	Baranbah Street	BAAN BAA	2390	
Barwon	BALLADORAN	Balladoran Public Hall	Off Maiala Road	BALLADORAN	2831	
Barwon	BARADINE	Baradine Central School	Queen Street	BARADINE	2396	
Barwon	BELLATA	Bellata Hall	Wilga Street	BELLATA	2397	
Barwon	BINNAWAY	Binnaway Central School	David Street	BINNAWAY	2395	
Barwon	BOGGABILLA	Boggabilla Central School	South Street	BOGGABILLA	2409	
Barwon	BOOMI	Boomi Public School	Werrina Street	BOOMI	2405	

Continues>

District	UPPN	Premises	Venue Address	Venue Locality	PC	Wheelchair
Barwon	BOURKE	Bourke High School	Tarcoon Street	BOURKE	2840	
Barwon	BREWARRINA	Brewarrina Community Centre	Bourke Street	BREWARRINA	2839	
Barwon	BULLARAH	Bullarah Public School	Gwydir Highway	BULLARAH	2400	
Barwon	BURREN JUNCTION	Burren Junction Public School	Alma Street	BURREN JUNCTION	2386	
Barwon	CARINDA	Carinda Public School	McNamara Street	CARINDA	2831	
Barwon	COBAR	Cobar Public School	6-8 Blakey Street	COBAR	2835	
Barwon	COLLARENEBRI	Collarenebri Central School	High Street	COLLARENEBRI	2833	
Barwon	COLLIE	Collie CWA Hall	Bundemar Street	COLLIE	2827	
Barwon	COOLABAH	Coolabah School of Arts	Brewarrina Road	COOLABAH	2831	
Barwon	COOLAH	Coolah Central School	Binnia Street	COOLAH	2843	
Barwon	COONABARABRAN	Coonabarabran Youth Club	Gordon Street	COONABARABRAN	2357	
Barwon	COONAMBLE	Coonamble High School	23 Aberford Street	COONAMBLE	2829	
Barwon	CUMBORAH	Cumborah Recreation Reserve Club	Goodooga Rd	CUMBORAH	2832	
Barwon	COONABARABRAN	Coonabarabran Youth Club	Gordon Street	COONABARABRAN	2357	
Barwon	COONAMBLE	Coonamble High School	23 Aberford Street	COONAMBLE	2829	
Barwon	CUMBORAH	Cumborah Recreation Reserve Club	Goodooga Rd	CUMBORAH	2832	
Barwon	CURBAN	Curban Community Hall	National Park Road	CURBAN	2827	
Barwon	DANGAR VILLAGE	Air League Hall	Anne Street	NARRABRI	2390	
Barwon	DUNEDOO	Dunedoo Central School	Digilah Street	DUNEDOO	2844	
Barwon	EDGEROI	Edgeroi Coronation Hall	Off Newell Highway	EDGEROI	2390	
Barwon	ENNGONIA	Enngonia Public School	Belalie Street	ENNGONIA	2840	
Barwon	COONABARABRAN	Coonabarabran Youth Club	Gordon Street	COONABARABRAN	2357	
Barwon	COONAMBLE	Coonamble High School	23 Aberford Street	COONAMBLE	2829	
Barwon	CUMBORAH	Cumborah Recreation Reserve Club	Goodooga Rd	CUMBORAH	2832	
Barwon	CURBAN	Curban Community Hall	National Park Road	CURBAN	2827	
Barwon	DANGAR VILLAGE	Air League Hall	Anne Street	NARRABRI	2390	
Barwon	DUNEDOO	Dunedoo Central School	Digilah Street	DUNEDOO	2844	
Barwon	EDGEROI	Edgeroi Coronation Hall	Off Newell Highway	EDGEROI	2390	
Barwon	ENNGONIA	Enngonia Public School	Belalie Street	ENNGONIA	2840	
Barwon	EUABALONG	Euabalong West Public School	Euabba Street	EUABALONG	2877	
Barwon	FIFIELD	Fifield Public Hall	Slee Street	FIFIELD	2875	
Barwon	GARAH	Garah Public School	Benarba Street	GARAH	2405	
Barwon	GILGANDRA	Gilgandra High School	Court Street	GILGANDRA	2827	
Barwon	GIRILAMBONE	Girilambone Public School	Vega Street	GIRILAMBONE	2831	
Barwon	GOODOOGA	Goodooga Central School	Doyle Street	GOODOOGA	2831	
Barwon	GULARGAMBONE	Gulargambone Central School	Yoolundry Street	GULARGAMBONE	2828	
Barwon	GURLEY	Old Post Office Store	Newell Highway	GURLEY	2398	
Barwon	GWABEGAR	Gwabegar Public School	Chauvel Street	GWABEGAR	2356	
Barwon	HERMIDALE	Hermidale Public School	Mouramba Street	HERMIDALE	2831	
Barwon	LEADVILLE	Leadville Memorial Community Hall	Coolah Road	LEADVILLE	2831	
Barwon	LIGHTNING RIDGE	Lightning Ridge Central School	Kaolin Street	LIGHTNING RIDGE	2834	
Barwon	LOUTH	Louth Public School	Hughes Street	LOUTH	2840	
Barwon	MENDOORAN	Mendooran Central School	Brambil Street	MENDOORAN	2842	
Barwon	MOREE	Moree Secondary College Albert Street Campus	Frome Street	MOREE	2400	
Barwon	MOREE EAST	Police Citizens Youth Club	Boston Street	MOREE	2400	Y
Barwon	MOREE WEST	St Francis Xaviers Parish Hall	Boston Street	MOREE	2400	
Barwon	MUNGINDI	Mungindi Memorial Hall	99 St George Street	MUNGINDI	2406	
Barwon	NARRABRI	Narrabri Public School	Balonne Street	NARRABRI	2390	

Continues>

District	UPPN	Premises	Venue Address	Venue Locality	PC	Wheelchair
Barwon	NARRABRI WEST	St Lawrence's Anglican Hall	Burigal Street	NARRABRI WEST	2390	
Barwon	NEVERTIRE	Nevertire Community Hall	Narromine Street	NEVERTIRE	2831	
Barwon	NYMAGEE	Nymagee Community Hall	Graham Street	NYMAGEE	2831	
Barwon	NYNGAN	Nyngan High School	Cobar Street	NYNGAN	2825	
Barwon	PALLAMALLAWA	Pallamallawa Public School	Centre Street	PALLAMALLAWA	2399	
Barwon	PILLIGA	Pilliga Public School	Dangar Street	PILLIGA	2388	
Barwon	QUAMBONE	Quambone Public School	Mungi Mungi Street	QUAMBONE	2831	
Barwon	ROWENA	Rowena Public School	Shaw Street	ROWENA	2387	
Barwon	SYDNEY (BARWON)	Sydney Town Hall	George Street	SYDNEY	2000	Y
Barwon	TERRY HIE HIE	Terry Hie Hie Hall	Moree Road	TERRY HIE HIE	2400	
Barwon	TOOMELAH	Toomelah Public School	Bruxner Highway	BOGGABILLA	2409	
Barwon	TOORAWEEAH	Tooraweenah Public School	Bridge Street	TOORAWEEAH	2831	
Barwon	TOTTENHAM	Tottenham Central School	Merilba Street	TOTTENHAM	2873	
Barwon	TRANGIE	Trangie Central School	Derribong Street	TRANGIE	2823	
Barwon	TULLOONA	Tulloona Public School	Boori Road	TULLOONA	2400	
Barwon	WALGETT	Walgett Community College - High School	Arthur Street	WALGETT	2832	
Barwon	WANAARING	Wanaaring Public School	O'Grady Street	WANAARING	2840	
Barwon	WARREN	Warren Central School	Chester Street	WARREN	2824	
Barwon	WEE WAA	Wee Waa Anglican Hall	Cowper Street	WEE WAA	2388	
Barwon	WEILMORINGLE	Weilmoringle Public School	Burns Road	WEILMORINGLE	2839	
Bathurst	BARRY	Barry Community Hall	Selwyn Street	BARRY	2799	
Bathurst	BATHURST	Bathurst Public School	George Street	BATHURST	2795	
Bathurst	BATHURST CENTRAL	Catholic Parish Centre	Keppel Street	BATHURST	2795	
Bathurst	BATHURST CITY	St Stephens Presbyterian Church	Howick Street	BATHURST	2795	
Bathurst	BATHURST HIGH	Bathurst High School	Hope Street	BATHURST	2795	
Bathurst	BATHURST HOSPITAL	Daffodil Cottage, Bathurst Health Service	Howick Street	BATHURST	2795	
Bathurst	BATHURST SOUTH	Bathurst South Public School	Havannah Street	BATHURST	2795	
Bathurst	BATHURST ST VINCENTS	St Vincent's Health & Community Services	Gormans Hill Road	BATHURST	2795	
Bathurst	BATHURST WEST	Bathurst West Public School	Suttor Street	BATHURST	2795	
Bathurst	BLACK SPRINGS	Black Springs Public School	Avoca Street	BLACK SPRINGS	2787	
Bathurst	BLAYNEY	Blayney Public School	Lindsay Street	BLAYNEY	2799	
Bathurst	BOWENFELS SOUTH	Presbyterian Church Hall	Mudgee Street	SOUTH BOWENFELS	2790	
Bathurst	BURRAGA	Burruga Public School	Isabella Street	BURRAGA	2795	
Bathurst	CAPERTEE	Capertee Public School	Castlereagh Highway	CAPERTEE	2846	
Bathurst	CARCOAR	Carcoar Public School	Icely Street	CARCOAR	2791	
Bathurst	COOERWULL	Coerwull Public School	319 Main Street	LITHGOW	2790	
Bathurst	CULLEN BULLEN	Cullen Bullen Progress Hall	Castlereagh Highway	CULLEN BULLEN	2790	
Bathurst	EGLINTON	Eglinton Public School	Alexander Street	EGLINTON	2795	
Bathurst	GLEN ALICE	Glen Alice Public School	Beaumont Street	GLEN ALICE	2849	
Bathurst	HAMPTON	Hampton Public School	Jenolan Caves Road	HAMPTON	2790	
Bathurst	HARTLEY	Hartley Old Public School	Mid Western Road	HARTLEY	2790	
Bathurst	HERMITAGE	Hermitage Progress Association Hall	Albert Street	HERMITAGE FLAT	2790	
Bathurst	HILL END	Hill End Public School	Tambaroora Street	HILL END	2850	
Bathurst	ILFORD	Ilford Public School	6943 Castlereagh Highway	ILFORD	2850	
Bathurst	JENOLAN CAVES	Jenolan Caves House	Jenolan Caves Road	JENOLAN CAVES	2790	
Bathurst	KANDOS	Kandos High School	Fleming Street	KANDOS	2848	

Continues>

District	UPPN	Premises	Venue Address	Venue Locality	PC	Wheelchair
Bathurst	KELSO	Kelso Public School	Gilmour Street	KELSO	2795	
Bathurst	LITHGOW	Lithgow Public School	163 Mort Street	LITHGOW	2790	
Bathurst	LITTLETON	La Salle Academy	Rabaul Street	LITTLETON	2790	
Bathurst	MEADOW FLAT	Meadow Flat Public School	Great Western Highway	MEADOW FLAT	2795	
Bathurst	MILLTHORPE	Millthorpe Public School	Park Street	MILLTHORPE	2798	
Bathurst	MEADOW FLAT	Meadow Flat Public School	Great Western Highway	MEADOW FLAT	2795	
Bathurst	MEADOW FLAT	Meadow Flat Public School	Great Western Highway	MEADOW FLAT	2795	
Bathurst	MILLTHORPE	Millthorpe Public School	Park Street	MILLTHORPE	2798	
Bathurst	MITCHELL CAMPUS	Charles Sturt University - Student Association Building C4	Research Station Drive	BATHURST	2795	
Bathurst	NEVILLE	Neville Public School	Crouch Street	NEVILLE	2799	
Bathurst	NEWBRIDGE	Newbridge Public School	Trunkey Street	NEWBRIDGE	2795	
Bathurst	OAKEY PARK	Zig Zag Public School	Victoria Avenue	LITHGOW	2790	
Bathurst	OBERON	Oberon High School	Ross Street	OBERON	2787	
Bathurst	O'CONNELL	O'Connell Public School	15 Blacks Mill Lane	O'CONNELL	2795	
Bathurst	PEEL	The Old School	West Street	PEEL	2795	
Bathurst	PERTHVILLE	Perthville Public School	Rockley Street	PERTHVILLE	2795	
Bathurst	PORTLAND	Portland Central School	Villiers Street	PORTLAND	2847	
Bathurst	RAGLAN	Raglan Public School	Nelson Street	RAGLAN	2795	
Bathurst	ROCKLEY	Rockley Public School	Hill Street	ROCKLEY	2795	
Bathurst	RYLSTONE	Rylstone Memorial Hall	Louee Street	RYLSTONE	2849	
Bathurst	SYDNEY (BATHURST)	Sydney Town Hall	George Street	SYDNEY	2000	Y
Bathurst	THE LAGOON	The Lagoon Public School	71 Young Street	THE LAGOON	2795	
Bathurst	TRUNKEY	Trunkey Public School	Carlyle Street	TRUNKEY CREEK	2795	
Bathurst	TWEED MILLS	Fatima Hall	Great Western Highway	LITHGOW	2790	
Bathurst	VALE OF CLWYDD	Vale of Clwydd Community Hall	Mort Street	LITHGOW	2790	
Bathurst	WALLERAWANG	Wallerawang Public School	Barton Avenue	WALLERAWANG	2845	
Bathurst	WATTLE FLAT	Wattle Flat Public School	Sofala Road	WATTLE FLAT	2795	
Bathurst	YETHOLME	Yetholme Community Hall	32 Porters Lane	YETHOLME	2795	
Baulkham Hills	AMINYA	Aminya Centre for Aged Care	6 Goolgung Avenue	BAULKHAM HILLS	2153	Y
Baulkham Hills	BAULKHAM HILLS	The Hills School	Mary Street	NORTHMEAD	2152	Y
Baulkham Hills	BAULKHAM HILLS HIGH	Baulkham Hills High School	419A Windsor Road	BAULKHAM HILLS	2153	
Baulkham Hills	BAULKHAM HILLS NORTH	Baulkham Hills North Public School	Girralong Avenue	BAULKHAM HILLS	2153	
Baulkham Hills	BELLA VISTA	Village Green Community Centre	109 Bella Vista Drive	BELLA VISTA	2153	
Baulkham Hills	CRESTWOOD	Crestwood Public School	38 Peel Road	BAULKHAM HILLS	2153	
Baulkham Hills	CRESTWOOD HIGH	Crestwood High School	17 Chapel Lane	BAULKHAM HILLS	2153	Y
Baulkham Hills	JASPER ROAD	Jasper Road Public School	Jasper Road	BAULKHAM HILLS	2153	
Baulkham Hills	KELLYVILLE	Kellyville Public School	Windsor Road	KELLYVILLE	2155	
Baulkham Hills	MATTHEW PEARCE	Matthew Pearce Public School	Astoria Park Road	BAULKHAM HILLS	2153	
Baulkham Hills	MODEL FARMS	Model Farms High School	Gooden Drive	BAULKHAM HILLS	2153	Y
Baulkham Hills	MATTHEW PEARCE	Matthew Pearce Public School	Astoria Park Road	BAULKHAM HILLS	2153	
Baulkham Hills	MODEL FARMS	Model Farms High School	Gooden Drive	BAULKHAM HILLS	2153	Y
Baulkham Hills	MUIRFIELD	Muirfield High School	Barclay Road	NORTH ROCKS	2151	
Baulkham Hills	NORTH ROCKS	North Rocks Public School	359 North Rocks Road	NORTH ROCKS	2151	
Baulkham Hills	NORTHMEAD	Northmead Public School	Kleins Road	NORTHMEAD	2152	
Baulkham Hills	NORTHMEAD HIGH	Northmead High School	Campbell Street	NORTHMEAD	2152	
Baulkham Hills	RONDELAY	Excelsior Public School	Rondelay Drive	CASTLE HILL	2154	

Continues>

District	UPPN	Premises	Venue Address	Venue Locality	PC	Wheelchair
Baulkham Hills	SYDNEY (BAULKHAM HILLS)	Sydney Town Hall	George Street	SYDNEY	2000	Y
Baulkham Hills	THE HILLS PRIVATE HOSPITAL	The Hills Private Hospital	499 Windsor Road	BAULKHAM HILLS	2152	Y
Baulkham Hills	WINSTON HEIGHTS	Winston Heights Public School	Buckleys Road	WINSTON HILLS	2153	
Baulkham Hills	WINSTON HILLS	Winston Hills Public School	Hillcrest Avenue	WINSTON HILLS	2153	Y
Baulkham Hills	WOODBERRY VILLAGE	Woodberry Village	129 Lanhams Road	WINSTON HILLS	2153	
Bega	BATEHAVEN	Batemans Bay High School	Beach Road	BATEHAVEN	2536	Y
Bega	BATEMANS BAY	Batemans Bay Community Centre	2 Museum Place	BATEMANS BAY	2536	Y
Bega	BEGA	Bega High School	Upper Street	BEGA	2550	
Bega	BEGA CENTRAL	Bega Public School	27 Auckland Street	BEGA	2550	
Bega	BERMAGUI	Bermagui Indoor Sports Stadium	Bunga Street	BERMAGUI	2546	
Bega	BIMBIMBIE	Bimbimbie Retirement Village	Short Street	MERIMBULA	2548	
Bega	BODALLA	Bodalla Public School	7 Potato Point Road	BODALLA	2545	Y
Bega	BROGO	Brogo Public Hall	Princes Highway	BROGO	2550	Y
Bega	BROULEE	Broulee Public School	Cambridge Crescent	BROULEE	2537	Y
Bega	CANDELO	Candelo Town Hall	William Street	CANDELO	2550	
Bega	CENTRAL TILBA	Central Tilba Hall	Bate Street	CENTRAL TILBA	2546	
Bega	COBARGO	Cobargo School of Arts	Bermagui Road	COBARGO	2550	Y
Bega	DALMENY	Dalmeny-Kianga Bush Fire Brigade Hall	Mort Avenue	DALMENY	2546	
Bega	EDEN	Eden Marine High School	Barclay Street	EDEN	2551	Y
Bega	LONG BEACH	Fire Brigade Station	348 Cullendulla Drive	LONG BEACH	2536	
Bega	MALUA BAY	Batemans Bay Surf Lifesaving Club	George Bass Drive	MALUA BAY	2536	
Bega	MERIMBULA	Merimbula Public School	Randolph Street	MERIMBULA	2548	
Bega	MOGO	Boomerang Centre	2 Church Street	MOGO	2536	
Bega	MORUYA	Moruya Public School	Evans Street	MORUYA	2537	
Bega	NAROOMA	Narooma Sport & Leisure Centre	Bluewater Drive	NAROOMA	2546	Y
Bega	NELLIGEN	Nelligen Mechanics Institute Hall	Wharf Street	NELLIGEN	2536	
Bega	PAMBULA	Pambula Public School	Monaro Street	PAMBULA	2549	
Bega	QUAAMA	Quaama School of Arts	Cobargo Street	QUAAMA	2550	Y
Bega	SOUTH DURRAS	Durras Progress Hall	Corilla Street	DURRAS	2536	
Bega	SUNSHINE BAY	Sunshine Bay Public School	Beach Road	BATEHAVEN	2536	
Bega	SYDNEY (BEGA)	Sydney Town Hall	George Street	SYDNEY	2000	Y
Bega	TANJA	Tanja Public School	Barrabooka Road	TANJA	2550	
Bega	TATHRA	Tathra Public School	Bega Street	TATHRA	2550	
Bega	TOMAKIN	Tomakin Community Centre	Ainslie Parade	TOMAKIN	2537	
Bega	TOWAMBA	Towamba Public School	Towamba Street	TOWAMBA	2550	
Bega	TURA BEACH	Bridge Club Room	Shop 9, Tura Beach Shops	TURA BEACH	2548	Y
Bega	TUROSS HEAD	Tuross Head Youth & Sports Centre	Hector McWilliam Drive	TUROSS HEAD	2537	
Bega	WALLAGA LAKE	Wallaga Lake Koori Village	Umbara Road	WALLAGA LAKE	2546	Y
Bega	WOLUMLA	Wolumla Memorial Hall	1 Scott Street	WOLUMLA	2550	
Bega	WYNDHAM	Wyndham Public School	Monaro Street	WYNDHAM	2550	
Blacktown	BLACKTOWN CITY	Patrician Brothers College	100 Flushcombe Road	BLACKTOWN	2148	
Blacktown	BLACKTOWN EAST	Mitchell High School	Keyworth Drive	BLACKTOWN	2148	
Blacktown	BLACKTOWN HOSPITAL	Blacktown Hospital	Blacktown Road	BLACKTOWN	2148	Y
Blacktown	BLACKTOWN NORTH	Blacktown Boys High School	Fifth Avenue	BLACKTOWN	2148	
Blacktown	BLACKTOWN SOUTH	Blacktown South Public School	183 Flushcombe Road	BLACKTOWN	2148	
Blacktown	BLACKTOWN WEST	Blacktown West Public School	Lancaster Street	BLACKTOWN	2148	

Continues>

District	UPPN	Premises	Venue Address	Venue Locality	PC	Wheelchair
Blacktown	DOONSIDE NORTH	Doonside High School	Power Street	DOONSIDE	2767	
Blacktown	KINGS PARK	Kings Park Childcare Centre	54 Cobham Street	KINGS PARK	2148	Y
Blacktown	LAWSON PARK	St Johns Ambulance Hall	Myrtle Street	BLACKTOWN	2148	Y
Blacktown	MARAYONG	Marayong Public School	Davis Road	MARAYONG	2148	
Blacktown	MARAYONG HEIGHTS	Marayong Heights Public School	Guerie Street	MARAYONG	2148	Y
Blacktown	MARAYONG SOUTH	Marayong South Public School	McClea Street	BLACKTOWN	2148	
Blacktown	MARAYONG WEST	St Andrews College	50 Breakfast Road	MARAYONG	2148	
Blacktown	QUAKERS HILL	Quakers Hill Public School	Medlow Drive	QUAKERS HILL	2763	Y
Blacktown	ST MICHAEL'S	St Michael's Primary School	155 Reservoir Road	BLACKTOWN	2148	
Blacktown	SYDNEY (BLACKTOWN)	Sydney Town Hall	George Street	SYDNEY	2000	Y
Blacktown	WALTERS ROAD	Evans High School	Walters Road	BLACKTOWN	2148	
Blacktown	WOODCROFT	Blacktown Christian Reform Church	240 Richmond Road	WOODCROFT	2767	Y
Blue Mountains	BLACKHEATH	Blackheath Public School	Leichhardt Street	BLACKHEATH	2785	
Blue Mountains	BLAXLAND	Blaxland High School	Coughlan Road	BLAXLAND	2774	
Blue Mountains	BLAXLAND EAST	Blaxland East Public School	Old Bathurst Road	BLAXLAND EAST	2774	
Blue Mountains	BULLABURRA	Bullaburra Volunteer Bush Fire Station	Kalinda Road	BULLABURRA	2784	
Blue Mountains	FAULCONBRIDGE	Springwood High School	Grose Road	FAULCONBRIDGE	2776	
Blue Mountains	HAZELBROOK	Hazelbrook Public School	Hazelbrook Parade	HAZELBROOK	2779	
Blue Mountains	KATOOMBA	Katoomba Public School	Ada Street	KATOOMBA	2780	
Blue Mountains	KATOOMBA HIGH	Katoomba High School	Martin Street	KATOOMBA	2780	
Blue Mountains	KATOOMBA NORTH	Katoomba North Public School	Barton Street	KATOOMBA	2780	
Blue Mountains	KATOOMBA STREET	Uniting Church Hall	146 Katoomba Street	KATOOMBA	2780	
Blue Mountains	LAWSON	Mid Mountains Community Centre	New Street	LAWSON	2783	Y
Blue Mountains	LEURA	Leura Public School	Mt Hay Road	LEURA	2780	
Blue Mountains	LEURA CENTRAL	St Albans Anglican Hall	137A Megalong Street	LEURA	2780	
Blue Mountains	MEDLOW BATH	Medlow Bath Bush Fire Brigade	Railway Parade	MEDLOW BATH	2780	
Blue Mountains	MOUNT RIVERVIEW	Mount Riverview Public School	Rusden Road	MOUNT RIVERVIEW	2774	
Blue Mountains	MOUNT VICTORIA	Mount Victoria Public School	Victoria Street	MOUNT VICTORIA	2786	
Blue Mountains	MOUNT WILSON	Mount Wilson Village Hall	The Avenue	MOUNT WILSON	2786	
Blue Mountains	SPRINGWOOD	Springwood Civic Centre	Macquarie Road	SPRINGWOOD	2777	
Blue Mountains	SPRINGWOOD NORTH	Ellison Public School	Ellison Road	SPRINGWOOD	2777	
Blue Mountains	SPRINGWOOD SOUTH	Springwood Public School	Burns Road	SPRINGWOOD	2777	
Blue Mountains	SYDNEY (BLUE MOUNTAINS)	Sydney Town Hall	George Street	SYDNEY	2000	Y
Blue Mountains	VALLEY HEIGHTS	Blue Mountains Grammar Prep School	Tusculum Road	VALLEY HEIGHTS	2777	
Blue Mountains	WARRIMOO	Warrimoo Citizens Hall	Great Western Highway	WARRIMOO	2075	
Blue Mountains	WENTWORTH FALLS	Wentworth Falls Public School	Falls Road	WENTWORTH FALLS	2782	
Blue Mountains	WINMALEE	Winmalee High School	High School Drive	WINMALEE	2777	
Blue Mountains	WOODFORD	Woodford Rural Fire Brigade	Park Road	WOODFORD	2778	
Burrinjuck	ADJUNGBILLY	Bongongo Public School	Adjungbilly Road	ADJUNGBILLY	2727	
Burrinjuck	BENDICK MURRELL	Bendick Murrell Public School	Little Street	BENDICK MURRELL	2803	
Burrinjuck	BIGGA	Bigga Memorial Hall	Binda Street	BIGGA	2583	
Burrinjuck	BILLIMARI	Billimari Public Hall	Logan Street	BILLIMARI	2804	
Burrinjuck	BINALONG	Binalong Mechanics Institute Hall	Wellington Street	BINALONG	2584	
Burrinjuck	BINDA	Binda Public School	Duncan Street	BINDA	2583	
Burrinjuck	BOOROWA	Boorowa Central School	Pudman Street	BOOROWA	2586	
Burrinjuck	BOWNING	Bowning Community Hall	Short Street	BOWNING	2582	

Continues>

District	UPPN	Premises	Venue Address	Venue Locality	PC	Wheelchair
Burrinjuck	BRIBBAREE	Bribbaree Public School	Weedallion Street	BRIBBAREE	2594	
Burrinjuck	CARAGABAL	Caragabal Public Hall	Mid Western Highway	CARAGABAL	2810	
Burrinjuck	COLLECTOR	Collector Memorial Hall	Bourke Street	COLLECTOR	2581	
Burrinjuck	COOLAC	Coolac Memorial Hall	Hume Highway	COOLAC	2727	
Burrinjuck	COOTAMUNDRA	Cootamundra Public School	Thompson Street	COOTAMUNDRA	2590	Y
Burrinjuck	COOTAMUNDRA HIGH	Cootamundra High School	Poole Street	COOTAMUNDRA	2590	
Burrinjuck	COOTAMUNDRA SOUTH	E A Southee Public School	Cowcumbra Street	COOTAMUNDRA	2590	
Burrinjuck	COWRA	Cowra Public School	Busby Place	COWRA	2794	
Burrinjuck	COWRA NORTH	Mulyan Public School	Lachlan Street	COWRA	2794	
Burrinjuck	COWRA WEST	Cowra Tennis Club	Mid Western Highway	COWRA	2794	
Burrinjuck	CROOKWELL	Crookwell Public School	Denison Street	CROOKWELL	2583	
Burrinjuck	DALTON	Dalton Public School	Jobson Street	DALTON	2581	
Burrinjuck	FROGMORE	Frogmore Public Hall	Frogmore Road	FROGMORE	2586	
Burrinjuck	GALONG	Galong Public School	Linden Road	GALONG	2585	
Burrinjuck	GOOLOOGONG	Gooloogong War Memorial	Main Street	GOOLOOGONG	2805	
Burrinjuck	GRABBen GULLEN	Grabben Gullen Public Hall	Camp Street	GRABBen GULLEN	2583	
Burrinjuck	GREENETHORPE	Greenethorpe Soldiers Memorial Hall	Louth Street	GREENETHORPE	2809	
Burrinjuck	GRENPELL	Grenfell Uniting Church Hall	Camp Street	GRENPELL	2810	
Burrinjuck	GUNDAGAI	Gundagai High School	Hanley Street	GUNDAGAI	2722	Y
Burrinjuck	GUNDAGAI SOUTH	Gundagai Sport & Recreation Club	Tumut Street	GUNDAGAI	2722	
Burrinjuck	GUNDAROO	Gundaroo Public School	Lot Street	GUNDAROO	2620	
Burrinjuck	GUNNING	Gunning Public School	Yass Street	GUNNING	2581	
Burrinjuck	HARDEN	Harden CWA Rooms	Neill Street	HARDEN	2587	
Burrinjuck	ILLABO	Illabo Public School	Layton Street	ILLABO	2590	
Burrinjuck	JUGIONG	Jugiong Memorial Hall	Audley Street	JUGIONG	2726	
Burrinjuck	KOORAWATHA	Koorawatha Public School	Crowther Street	KOORAWATHA	2807	
Burrinjuck	LAGGAN	Laggan Public School	Bathurst Road	LAGGAN	2583	
Burrinjuck	LYNDHURST	Lyndhurst Public School	Marsden Street	LYNDHURST	2797	
Burrinjuck	MANDURAMA	Mandurama Public School	Loquat Street	MANDURAMA	2792	
Burrinjuck	MILVALE	Milvale Church Hall	Stockinbingal Road	MILVALE	2594	
Burrinjuck	MONTEAGLE	Monteagle Public School	Murringo Street	MONTEAGLE	2594	
Burrinjuck	MORONGLA CREEK	Morongla Creek Public Hall	Boorowa Road	MORONGLA CREEK	2794	
Burrinjuck	MURRINGO	Murringo Public School	Boorowa Street	MURRINGO	2586	
Burrinjuck	MURRUMBATEMAN	Murrumbateman Recreation Grounds Hall	Barton Highway	MURRUMBATEMAN	2582	
Burrinjuck	MURRUMBURRAH	Murrumburrah Old Court House	Vernon Street	MURRUMBURRAH	2587	
Burrinjuck	NANGUS	Nangus Public School	Hulong Street	NANGUS	2722	
Burrinjuck	QUANDIALLA	Quandialla Central School	Third Street	QUANDIALLA	2721	
Burrinjuck	REIDS FLAT	Reids Flat Public School	Albert Street	REIDS FLAT	2586	
Burrinjuck	RUGBY	Rugby Public School	Boorowa-Crookwell Road	RUGBY	2583	
Burrinjuck	RYE PARK	Rye Park Public School	Yass Street	RYE PARK	2586	
Burrinjuck	STOCKINBINGAL	Stockinbingal Public School	Dudauman Street	STOCKINBINGAL	2725	
Burrinjuck	SYDNEY (BURRINJUCK)	Sydney Town Hall	George Street	SYDNEY	2000	Y
Burrinjuck	TUENA	Tuena Community Hall	Bathurst Road	TUENA	2583	
Burrinjuck	TUMBLONG	Tumblong War Memorial Hall	Adelong Road	TUMBLONG	2729	
Burrinjuck	WALLEND BEEN	Wallendbeen Memorial Hall	King Street	WALLEND BEEN	2588	

Continues>

District	UPPN	Premises	Venue Address	Venue Locality	PC	Wheelchair
Burrinjuck	WATTLE PARK	Wattle Park Church Hall	Barton Highway	WATTLE PARK	2618	
Burrinjuck	WEE JASPER	Wee Jasper Memorial Hall	6426 Wee Jasper Road	WEE JASPER	2582	
Burrinjuck	WOMBAT	Soldiers Memorial Hall	Rose Street	WOMBAT	2587	
Burrinjuck	WOODSTOCK	Woodstock Public School	Parkes Street	WOODSTOCK	2793	
Burrinjuck	WYANGALA DAM	Wyangala Dam Public School	Waugoola Street	WYANGALA DAM	2808	
Burrinjuck	YASS	Yass Memorial Hall	Comur Street	YASS	2582	
Burrinjuck	YASS NORTH	Yass High School	Grampian Street	YASS	2582	
Burrinjuck	YOUNG	Young Town Hall	Boorowa Street	YOUNG	2594	
Burrinjuck	YOUNG NORTH	Young North Public School	McLerie Street	YOUNG	2594	
Burrinjuck	YOUNG SOUTH	Young Public School	Bruce Street	YOUNG	2594	
Cabramatta	BONNYRIGG	Bonnyrigg Public School	Tarlington Parade	BONNYRIGG	2177	
Cabramatta	BONNYRIGG HIGH	Bonnyrigg High School	Elizabeth Drive	BONNYRIGG	2177	
Cabramatta	CABRAMATTA	Cabramatta/Fairfield Police Youth Club	Railway Parade	CABRAMATTA	2166	
Cabramatta	CABRAMATTA EAST	Cabramatta Public School	Levuka Street	CABRAMATTA	2166	
Cabramatta	CABRAMATTA HIGH	Cabramatta High School	Aladore Avenue	CABRAMATTA	2166	
Cabramatta	CABRAMATTA WEST	Cabramatta West Public School	Broad Street	CABRAMATTA	2166	
Cabramatta	CANLEY HEIGHTS	Canley Heights Public School	Cambridge Street	CANLEY HEIGHTS	2166	
Cabramatta	CANLEY VALE	Canley Vale Public School	Canley Vale Road	CANLEY VALE	2166	
Cabramatta	CANLEY VALE HIGH	Canley Vale High School	Prospect Road	CANLEY VALE	2166	
Cabramatta	HARRINGTON STREET	Harrington Street Public School	Harrington Street	CABRAMATTA	2166	
Cabramatta	LANSVALE	Lansvale Public School	Chancery Street	CANLEY VALE	2166	
Cabramatta	LANSVALE EAST	Lansvale East Public School	Riverside Road	LANSVALE	2166	
Cabramatta	MOUNT PRITCHARD	Mount Pritchard Public School	104-122 Meadows Road	MOUNT PRITCHARD	2170	
Cabramatta	MOUNT PRITCHARD EAST	Mount Pritchard East Public School	Townview Road	MOUNT PRITCHARD	2170	
Cabramatta	ST JOHNS PARK	St Johns Park Public School	Sandringham Street	ST JOHNS PARK	2176	
Cabramatta	SYDNEY (CABRAMATTA)	Sydney Town Hall	George Street	SYDNEY	2000	Y
Cabramatta	WAKELEY	King Park Public School	Humphries Road	WAKELEY	2176	
Camden	BLAIRMOUNT	Blairmount Public School	Clydesdale Drive	BLAIRMOUNT	2559	
Camden	CAMDEN	Camden Public School	John Street	CAMDEN	2570	
Camden	CAMDEN DOWNS	Macarthur Pre-School	8 Lawson Avenue	CAMDEN SOUTH	2570	
Camden	CAMDEN EAST	Mawarra Public School	Macarthur Road	ELDERSLIE	2335	Y
Camden	CAMDEN HOSPITAL	Camden Hospital	Menangle Road	CAMDEN	2570	Y
Camden	CAMDEN SOUTH	Camden South Public School	Old Hume Highway	CAMDEN	2570	
Camden	CARRINGTON HOSPITAL	Carrington Centennial Care	Werombi Road	GRASMERE	2570	
Camden	CATHERINE FIELD	Catherine Field Community Hall	Catherine Fields Road	CATHERINE FIELD	2171	Y
Camden	CLAYMORE	Claymore Public School	Dobell Road	CLAYMORE	2559	
Camden	COBBITTY	Cobbitty Public School	Cobbitty Road	COBBITTY	2570	Y
Camden	CURRANS HILL	Currans Hill Public School	10 Tramway Drive	CURRANS HILL	2567	Y
Camden	EAGLEVALE	Eagle Vale Neighbourhood Centre	Emerald Drive	EAGLE VALE	2558	
Camden	ESCHOL PARK	Eschol Park Public School	Eschol Park Drive	ESCHOL PARK	2558	
Camden	HARRINGTON PARK	Harrington Park Public School	Sir Warwick Fairfax Drive	HARRINGTON PARK	2567	Y
Camden	LEPPINGTON	Leppington Public School	Rickard Road	LEPPINGTON	2171	
Camden	MOUNT ANNAN	Mount Annan Public School	Stenhouse Drive	MOUNT ANNAN	2567	
Camden	MOUNT ANNAN CENTRAL	Mount Annan High School	Welling Drive	MOUNT ANNAN	2567	Y
Camden	NARELLAN	Narellan Public School	Camden Valley Way	NARELLAN	2567	
Camden	NARELLAN VALE	Elizabeth Macarthur High School	Waterworth Drive	NARELLAN VALE	2567	

Continues>



District	UPPN	Premises	Venue Address	Venue Locality	PC	Wheelchair
Camden	ROBERT TOWNSON	Robert Townson Public School	Shuttleworth Avenue	RABY	2566	
Camden	ROSSMORE	Rossmore Public School	Bringelly Road	ROSSMORE	2171	
Camden	SYDNEY (CAMDEN)	Sydney Town Hall	George Street	SYDNEY	2000	Y
Campbelltown	AIRDS	Briar Road Public School	Briar Road	AIRDS	2560	Y
Campbelltown	AIRDS NORTH	John Warby Public School	Deans Road	AIRDS	2560	
Campbelltown	BRADBURY	Bradbury Public School	Jacaranda Avenue	BRADBURY	2560	
Campbelltown	CAMPBELLFIELD	Campbellfield Public School	Townson Avenue	MINTO	2566	
Campbelltown	CAMPBELLTOWN	St John the Evangelist	Cordeaux Street	CAMPBELLTOWN	2560	
Campbelltown	CAMPBELLTOWN EAST	Campbelltown East Public School	Waminda Avenue	CAMPBELLTOWN	2560	
Campbelltown	CAMPBELLTOWN NORTH	Campbelltown Performing Arts High School	Beverley Road	CAMPBELLTOWN	2560	Y
Campbelltown	INGLEBURN	Ingleburn Public School	Oxford Road	INGLEBURN	2565	
Campbelltown	INGLEBURN HIGH	Ingleburn High School	Oxford Road	INGLEBURN	2565	Y
Campbelltown	KENTLYN	Kentlyn Public School	Georges River Road	KENTLYN	2560	
Campbelltown	LEUMEAH	Salvation Army Hall	27-31 Rudd Road	LEUMEAH	2560	
Campbelltown	LEUMEAH NORTH	Leumeah Public School	Burrendong Road	LEUMEAH	2560	
Campbelltown	MINTO	Minto Public School	Redfern Road	MINTO	2566	
Campbelltown	RUSE	Ruse Public School	Junction Road	RUSE	2560	
Campbelltown	SACKVILLE STREET	Sackville Street Public School	Bradley Street	INGLEBURN	2565	
Campbelltown	ST ANDREWS	St Andrews Primary School	Ballantrae Drive	ST ANDREWS	2566	
Campbelltown	ST ANDREWS SOUTH	St Andrews Community Centre	Stranraer Drive	ST ANDREWS	2566	
Campbelltown	SYDNEY (CAMPBELLTOWN)	Sydney Town Hall	George Street	SYDNEY	2000	Y
Campbelltown	THE GRANGE	The Grange Public School	Benham Road	MINTO	2566	
Campbelltown	WEDDERBURN	Wedderburn Resource Centre	Wedderburn Road	WEDDERBURN	2560	
Campbelltown	WOODBINE	Woodbine Community Centre	North Steyne Road	WOODBINE	2560	
Canterbury	ASHBURY	Ashbury Public School	Trevenar Street	ASHBURY	2193	
Canterbury	ASHFIELD CENTRAL	Ashfield Town Hall	Liverpool Road	ASHFIELD	2131	Y
Canterbury	BELMORE NORTH	Belmore North Public School	Burwood Road	BELMORE	2192	
Canterbury	CAMPSIE	Campsie Public School	Harold Street	CAMPSIE	2194	
Canterbury	CAMPSIE SOUTH	Baptist Church Hall	2 Claremont Street	CAMPSIE	2194	
Canterbury	CANTERBURY	Canterbury Uniting Church Hall	305 Canterbury Road	CANTERBURY	2193	
Canterbury	CANTERBURY HOSPITAL	Canterbury Hospital	Thorncraft Parade	CAMPSIE	2194	Y
Canterbury	CANTERBURY NORTH	Canterbury Public School	Minter Street	CANTERBURY	2193	
Canterbury	CANTERBURY SOUTH	Canterbury South Public School	High Street	CANTERBURY	2193	
Canterbury	CLEMTON PARK	Clemton Park Public School	175 Bexley Road	EARLWOOD	2206	
Canterbury	CROYDON PARK	Croydon Park Public School	Beresford Avenue	CROYDON PARK	2133	
Canterbury	EARLWOOD NORTH	Our Lady of Lourdes Church/School Hall	St James Avenue	EARLWOOD	2206	
Canterbury	EARLWOOD SOUTH	Earlwood Public School	Homer Street	EARLWOOD	2206	
Canterbury	HARCOURT	Harcourt Public School	First Avenue	CAMPSIE	2194	
Canterbury	HARCOURT CENTRAL	1st Campsie Scout Hall	48 Ninth Avenue	CAMPSIE	2194	
Canterbury	HARCOURT NORTH	Korean Presbyterian Church Hall	72 Burwood Road	BELFIELD	2191	
Canterbury	HURLSTONE PARK	St Stephanos Church Hall	650 New Canterbury Road	HURLSTONE PARK	2193	
Canterbury	RIVERSIDE NORTH	Dulwich Hill Public School	Kintore Street	DULWICH HILL	2203	
Canterbury	SUMMER HILL	St Andrew's Church Hall	2 Henson Street	SUMMER HILL	2130	
Canterbury	SUMMER HILL SOUTH	Summer Hill Public School	Moonbie Street	SUMMER HILL	2130	
Canterbury	SUTTON PARK	Church of Christ Hall	6 Burlington Avenue	EARLWOOD	2206	
Canterbury	SYDNEY (CANTERBURY)	Sydney Town Hall	George Street	SYDNEY	2000	Y

Continues>

District	UPPN	Premises	Venue Address	Venue Locality	PC	Wheelchair
Canterbury	UNDERCLIFFE	Undercliffe Public School	Bayview Avenue	EARLWOOD	2206	
Canterbury	YEO PARK	Yeo Park Infants School	Victoria Street	ASHFIELD	2131	
Castle Hill	CARLINGFORD NORTH	North Rocks Child Care Centre	Balaka Drive	CARLINGFORD	2118	
Castle Hill	CASTLE HILL	Castle Hill Public School	Les Shore Place	CASTLE HILL	2154	
Castle Hill	CASTLE HILL EAST	Castle Hill House	Francis Street	CASTLE HILL	2154	
Castle Hill	CASTLE HILL HIGH	Castle Hill High School	Castle Street	CASTLE HILL	2154	
Castle Hill	CASTLE HILL WEST	Baulkham Hills Shire Council	Carrington Road	CASTLE HILL	2154	
Castle Hill	CHERRYBROOK	Cherrybrook Public School	131 New Line Road	CHERRYBROOK	2126	
Castle Hill	CUMBERLAND	Cumberland High School	183 Pennant Hills Road	CARLINGFORD	2118	
Castle Hill	EURAMBIE PARK	Eurambie Park Child Care Centre	Coonara Avenue	WEST PENNANT HILLS	2125	
Castle Hill	HOPETOUN	Hopetoun Village	Thea Dare Drive	CASTLE HILL	2154	Y
Castle Hill	KILVINTON	Kilvinton Village	James Cook Drive	CASTLE HILL	2154	Y
Castle Hill	MOBBS HILL	Carlingford Public School	Rickard Street	CARLINGFORD	2118	
Castle Hill	MOWLL	Dover Hall, Mowll Village	Hilliard Drive	CASTLE HILL	2154	Y
Castle Hill	MURRAY FARM	Murray Farm Public School	Tracey Avenue	CARLINGFORD	2118	
Castle Hill	NORTH ROCKS	North Rocks Public School	359 North Rocks Road	NORTH ROCKS	2151	
Castle Hill	OAKHILL DRIVE	Oakhill Drive Public School	Oakhill Drive	CASTLE HILL	2154	Y
Castle Hill	SAMUEL GILBERT	Samuel Gilbert Public School	Ridgecrop Drive	CASTLE HILL	2154	Y
Castle Hill	SHERWOOD RIDGE	Sherwood Ridge Public School	Rosebery Road	KELLYVILLE	2155	Y
Castle Hill	SYDNEY (CASTLE HILL)	Sydney Town Hall	George Street	SYDNEY	2000	Y
Castle Hill	THOMPSONS CORNER	West Pennant Hills Public School	Church Street	WEST PENNANT HILLS	2125	
Castle Hill	WEST PENNANT HILLS	West Pennant Hills Valley Community Centre	42A Hill Road	WEST PENNANT HILLS	2125	
Cessnock	ABERDARE	Cessnock High School	Aberdare Road	CESSNOCK	2325	
Cessnock	ABERMAIN	Abermain Plaza Hall	Bathurst Street	ABERMAIN	2326	
Cessnock	BARNSELY	Barnsley Public School	Cliffbrook Street	BARNSELY	2301	
Cessnock	BELLBIRD	Bellbird Public School	Doyle Street	BELLBIRD	2325	
Cessnock	BERESFIELD	Beresfield Public School	Lawson Avenue	BERESFIELD	2322	
Cessnock	BLACK HILL	Black Hill Public School	Black Hill Road	BLACK HILL	2322	
Cessnock	BRANXTON	Branxton Community Hall	Bowen Street	BRANXTON	2335	
Cessnock	CESSNOCK	Cessnock Scout Hall	Maitland Road	CESSNOCK	2325	
Cessnock	CESSNOCK EAST	Cessnock East Public School	Old Maitland Road	CESSNOCK	2325	
Cessnock	CESSNOCK NORTH	North Cessnock Community Hall	Church Street	CESSNOCK	2325	
Cessnock	CESSNOCK WEST	Cessnock West Public School	Wollombi Road	CESSNOCK WEST	2325	
Cessnock	EDGEWORTH	Edgeworth Memorial Neighbourhood Centre	Main Road	EDGEWORTH	2285	
Cessnock	EDGEWORTH WEST	Hunter Life Education Centre	1 Renfrew Crescent	EDGEWORTH	2285	
Cessnock	ELLALONG	Ellalong Public School	Rugby Street	ELLALONG	2325	
Cessnock	GRETA	Greta Public School	Wyndham Street	GRETA	2334	
Cessnock	HAWKINS VILLAGE	Hawkins Masonic Retirement Village	Northville Drive	EDGEWORTH	2285	
Cessnock	KEARSLEY	Kearsley Public School	Caledonia Street	KEARSLEY	2325	
Cessnock	KITCHENER	Kitchener Public School	Richmond Street	KITCHENER	2325	
Cessnock	KURRI KURRI	Kurri Kurri Community Centre	251 Lang Street	KURRI KURRI	2327	
Cessnock	KURRI KURRI EAST	Kurri Kurri Girl Guides Hall	116 Lang Street	KURRI KURRI	2327	
Cessnock	LOWER BELFORD	Kirkton Public School	Standen Drive	LOWER BELFORD	2335	
Cessnock	MILLFIELD	Millfield Public School	Wollombi Road	MILLFIELD	2325	
Cessnock	MINMI	Minmi Progress Hall	100 Woodford Street	MINMI	2287	

Continues>

District	UPPN	Premises	Venue Address	Venue Locality	PC	Wheelchair
Cessnock	MOUNT VIEW	Mount View High School	Mount View Road	CESSNOCK WEST	2325	Y
Cessnock	MULBRING	Mulbring Public School	Water Street	MULBRING	2323	
Cessnock	NEATH	Neath Rural Bush Fire Brigade	Cessnock Road	NEATH	2326	
Cessnock	NULKABA	Nulkaba Public School	Branxton Street	NULKABA	2325	
Cessnock	PAXTON	Paxton Public School	20 Anderson Avenue	PAXTON	2325	
Cessnock	PELAW MAIN	Pelaw Main Public School	Abermain Street	PELAW MAIN	2327	
Cessnock	POKOLBIN	Pokolbin Rural Bush Fire Brigade	McDonalds Road	POKOLBIN	2320	
Cessnock	STANFORD MERTHYR	Stanford Merthyr Infants School	Wickham Street	STANFORD MERTHYR	2327	
Cessnock	SYDNEY (CESSNOCK)	Sydney Town Hall	George Street	SYDNEY	2000	Y
Cessnock	TARRO	Tarro Public School	Off Eastern Avenue	TARRO	2322	
Cessnock	WEST WALLSEND	West Wallsend High School	2 Appletree Road	WEST WALLSEND	2286	
Cessnock	WESTON	Weston Civic Centre	Station Street	WESTON	2326	
Cessnock	WOLLOMBI	Wollombi Public School	2821 Wollombi Road	WOLLOMBI	2325	
Charlestown	ADAMSTOWN	St Columba's Parish Hall	153 Lockyer Street	ADAMSTOWN	2289	
Charlestown	ADAMSTOWN HEIGHTS	Kotara High School	65 Lexington Parade	ADAMSTOWN HEIGHTS	2289	
Charlestown	AMBLESIDE	Lakelands Community Hall	Ambleside Circuit	LAKELANDS	2282	
Charlestown	CARDIFF	Cardiff Public School	Macquarie Road	CARDIFF	2285	
Charlestown	CARDIFF EAST	Cardiff Senior Citizens Centre	52 Harrison Street	CARDIFF	2285	
Charlestown	CARDIFF SOUTH	Cardiff South Public School	Lake Avenue	CARDIFF SOUTH	2285	
Charlestown	CHARLESTOWN	Charlestown Public School	42A Smith Street	CHARLESTOWN	2290	
Charlestown	CHARLESTOWN EAST	Charlestown East Public School	90 James Street	CHARLESTOWN	2290	
Charlestown	CHARLESTOWN SOUTH	Charlestown South Public School	9 Patricia Avenue	CHARLESTOWN	2290	
Charlestown	DUDLEY	Dudley Pensioners Hall	96 Ocean Street	DUDLEY	2290	
Charlestown	ELEEBANA	Eleebana Public School	Ian Street	ELEEBANA	2282	
Charlestown	GARDEN SUBURB	Garden Suburb Public School	Prospect Road	GARDEN SUBURB	2289	
Charlestown	GATESHEAD	Hunter Sports High School	Pacific Highway	GATESHEAD	2290	
Charlestown	GATESHEAD WEST	Gateshead West Public School	40-44 Coral Crescent	GATESHEAD WEST	2290	
Charlestown	HILLSBOROUGH	Hillsborough Public School	83 Waratah Avenue	CHARLESTOWN	2290	
Charlestown	KAHIBAH	Kahibah Public School	Frith Street	KAHIBAH	2290	
Charlestown	KOTARA	Kotara Park Hall	Park Avenue	KOTARA	2289	
Charlestown	KOTARA SOUTH	Kotara South Public School	Rae Crescent	KOTARA	2289	
Charlestown	MOUNT HUTTON	Mount Hutton Public School	12 Dunkley Parade	MOUNT HUTTON	2290	
Charlestown	SYDNEY (CHARLESTOWN)	Sydney Town Hall	George Street	SYDNEY	2000	Y
Charlestown	WARNERS BAY	Warners Bay High School	1 Myles Avenue	WARNERS BAY	2282	
Charlestown	WARNERS BAY CENTRAL	Warners Bay Public School	Jones Avenue	WARNERS BAY	2282	
Charlestown	WHITEBRIDGE	Whitebridge High School	1 Lonus Avenue	WHITEBRIDGE	2290	
Charlestown	WINDALE	Windale Community Centre	12 Lake Street	WINDALE	2306	
Clarence	BARYULGIL	Baryulgil Public School	7135 Clarence Way	BARYULGIL	2460	
Clarence	BROADWATER	Broadwater Community Hall	Little Pitt Street	BROADWATER	2472	
Clarence	BROOMS HEAD	Brooms Head Community Hall	Ocean Road	BROOMS HEAD	2463	
Clarence	CASINO	Civic Hall	161 Canterbury Street	CASINO	2470	
Clarence	CASINO HIGH	Casino High School	Queensland Road	CASINO	2470	
Clarence	CASINO HOSPITAL	Casino Hospital	Canterbury Street	CASINO	2470	Y
Clarence	CASINO SOUTH	St Michael's Centre	Centre Street	CASINO SOUTH	2470	
Clarence	CASINO WEST	Casino West Public School	Hotham Street	CASINO	2470	
Clarence	CHATSWORTH ISLAND	Chatsworth Island Public School	Chatsworth Road	CHATSWORTH ISLAND	2460	
Clarence	COPMANHURST	Copmanhurst Public School	Prescott Street	COPMANHURST	2460	

Continues>

District	UPPN	Premises	Venue Address	Venue Locality	PC	Wheelchair
Clarence	CORAKI	Coraki Public School	50 Adams Street	CORAKI	2471	Y
Clarence	CORINDI	Corindi Public School	Coral Street	CORINDI	2456	
Clarence	COUTTS CROSSING	Coronation Hall Coutts Crossing	Armidale Road	COUTTS CROSSING	2460	
Clarence	COWPER	Cowper Public School	Clarence Street	COWPER	2460	
Clarence	DUNDURRABIN	Dundurrabin Public School	Armidale Road	DUNDURRABIN	2453	
Clarence	EVANS HEAD	Evans River Community School	Cypress Street	EVANS HEAD	2473	
Clarence	GILLWINGA	Gillwinga Public School	Hyde Street	SOUTH GRAFTON	2461	
Clarence	GLENREAGH	Glenreagh Public School	Bridge Street	GLENREAGH	2450	
Clarence	GRAFTON	Grafton High School	Fry Street	GRAFTON	2460	Y
Clarence	GRAFTON EAST	Grafton Community Centre	59 Duke Street	GRAFTON	2460	Y
Clarence	GRAFTON HOSPITAL	Grafton Base Hospital	Arthur Street	GRAFTON	2460	Y
Clarence	GRAFTON NORTH	Clarence Village Community Hall	Turf Street	GRAFTON	2460	
Clarence	GRAFTON SOUTH	St Stephens Presbyterian Hall	Wharf Street	SOUTH GRAFTON	2461	
Clarence	GULMARRAD	Gulmarrad Public School	Brooms Head Road	GULMARRAD	2463	
Clarence	HARWOOD ISLAND	Harwood Island Public School	Morpeth Street	HARWOOD ISLAND	2465	
Clarence	ILUKA	Iluka Community Hall	Spencer Street	ILUKA	2460	
Clarence	JUNCTION HILL	Junction Hill SES Building	Pine Street	JUNCTION HILL	2460	
Clarence	LAWRENCE	Lawrence Public School	High Street	LAWRENCE	2460	
Clarence	MACLEAN	Maclean Civic Centre	48 River Street	MACLEAN	2463	
Clarence	MACLEAN HOSPITAL	Maclean Hospital, Community Health Conference Room	Union Street	MACLEAN	2463	
Clarence	NYMBOIDA	Nymboida Public School	Armidale Road	NYMBOIDA	2460	
Clarence	PALMERS ISLAND	Palmers Island Public School	School Road	PALMERS ISLAND	2460	
Clarence	RAPPVILLE	Rappville Public School	Lyons Street	RAPPVILLE	2470	
Clarence	RED ROCK	Red Rock Multi-Use Centre	Red Rock Road	RED ROCK	2456	
Clarence	SYDNEY (CLARENCE)	Sydney Town Hall	George Street	SYDNEY	2000	Y
Clarence	TUCABIA	Tucabia Hall	Clarence Street	TUCABIA	2462	
Clarence	ULMARRA	Ulmarra Public School	Pacific Highway	ULMARRA	2462	
Clarence	VERE STREET	South Grafton Public School	Vere Street	SOUTH GRAFTON	2460	
Clarence	WESTLAWN	Grafton Scout Hall	365 Dobie Street	GRAFTON	2460	
Clarence	WHIPORIE	Whiporie Public Hall	Summerland Way	WHIPORIE	2470	
Clarence	WOODBURN	Woodburn CWA Rooms	River Street	WOODBURN	2472	
Clarence	WOOLI	Wooli Public Hall	Main Street	WOOLI	2462	
Clarence	WOOMBAH	Woombah Bush Fire Brigade Building	Iluka Road	WOOMBAH	2469	
Clarence	YAMBA	Yamba Public School	39 Angourie Road	YAMBA	2464	Y
Clarence	YAMBA WEST	Treelands Drive Community Centre	Treelands Drive	YAMBA	2464	Y
Coffs Harbour	BAYLDON	Bayldon Public School	Toormina Road	TOORMINA	2452	Y
Coffs Harbour	BOAMBEE	Boambree Public School	Lindsays Road	BOAMBEE	2450	Y
Coffs Harbour	BONVILLE	Bonville Memorial Hall	6 East Bonville Road	BONVILLE	2441	
Coffs Harbour	COFFS HARBOUR	Norm Jordan Pavilion	123 Pacific Highway	COFFS HARBOUR	2450	
Coffs Harbour	COFFS HARBOUR CENTRAL	Cavanbah Hall	191B Harbour Drive	COFFS HARBOUR	2450	
Coffs Harbour	COFFS HARBOUR EAST	Coffs Harbour Pre-School	11 Brodie Drive	COFFS HARBOUR	2450	
Coffs Harbour	COFFS HARBOUR HOSPITAL	Coffs Harbour Health Campus	345 Pacific Highway	COFFS HARBOUR	2450	Y
Coffs Harbour	COFFS HARBOUR JETTY	Coffs Harbour High School	Camperdown Street	COFFS HARBOUR	2450	
Coffs Harbour	COFFS HARBOUR NARRANGA	Narranga Public School	Robin Street	COFFS HARBOUR	2450	
Coffs Harbour	COFFS HARBOUR ST AUGUSTINES	St Augustines Primary School	Albany Street	COFFS HARBOUR	2450	

Continues>

District	UPPN	Premises	Venue Address	Venue Locality	PC	Wheelchair
Coffs Harbour	COFFS HARBOUR WEST	Tyalla Public School	Joyce Street	COFFS HARBOUR	2450	
Coffs Harbour	CORAMBA	Coramba Public School	Short Street	CORAMBA	2450	
Coffs Harbour	KARANGI	Karangi Public School	Coramba Road	KARANGI	2450	
Coffs Harbour	KORORA	Kororo Public School	Korora School Road	KORORA	2450	
Coffs Harbour	LOWANNA	Lowanna Public School	Coramba Road	LOWANNA	2450	
Coffs Harbour	MOONEE BEACH	Moonee Beach Community Hall	Moonee Beach Road	MOONEE BEACH	2450	
Coffs Harbour	MULLAWAY	Mullaway Public School	15 Whitton Place	MULLAWAY	2456	
Coffs Harbour	MYLESTOM	Mylestom Public Hall	River Street	MYLESTOM	2454	
Coffs Harbour	NANA GLEN	Nana Glen Public School	Grafton Road	NANA GLEN	2450	
Coffs Harbour	RALEIGH	Raleigh Public School	12 North Street	RALEIGH	2454	
Coffs Harbour	REPTON	Repton Public School	River Street	REPTON	2454	
Coffs Harbour	SANDY BEACH	Sandy Beach Public School	19 Saye Close	SANDY BEACH	2456	
Coffs Harbour	SAWTELL	Sawtell Public School	Eleventh Avenue	SAWTELL	2452	
Coffs Harbour	SYDNEY (COFFS HARBOUR)	Sydney Town Hall	George Street	SYDNEY	2000	Y
Coffs Harbour	TOORMINA	Toormina High School	Armstrong Drive	TOORMINA	2452	
Coffs Harbour	ULONG	Ulong Public School	Hutchinson Street	ULONG	2450	
Coffs Harbour	UPPER ORARA	Upper Orara Public School	Orara Road	UPPER ORARA	2450	
Coffs Harbour	URUNGA	Urunga Public School	Bonville Street	URUNGA	2455	Y
Coffs Harbour	WOOLGOOLGA	Woolgoolga Public School	Scarborough Street	WOOLGOOLGA	2456	Y
Coogee	BONDI	Bondi Public School	3 Wellington Street	BONDI	2026	
Coogee	BONDI JUNCTION	Senior Citizens Centre	31-33 Spring Street	BONDI JUNCTION	2022	
Coogee	BRONTE	Bronte Public School	Hewlett Street	BRONTE	2024	
Coogee	CASTLEFIELD	Bondi Presbyterian Church Hall	Castlefield Street	BONDI	2026	
Coogee	CHARING CROSS	St Clares College	Church Street	WAVERLEY	2024	
Coogee	CLOVELLY	Clovelly Public School	Inverness Street	CLOVELLY	2031	
Coogee	CLOVELLY BEACH	Clovelly Surf Club	Clovelly Road	CLOVELLY	2031	
Coogee	CLOVELLY NORTH	St Luke's Church Hall	69 Varna Street	CLOVELLY	2031	
Coogee	COOGEE	St Nicholas Church	Carr Street	COOGEE	2034	
Coogee	COOGEE BEACH	Eastward Senior Citizens Hall	Brook Street	COOGEE	2034	
Coogee	COOGEE CENTRAL	Coogee Public School	Byron Street	COOGEE	2034	
Coogee	KENSINGTON	Kensington Public School	Doncaster Avenue	KENSINGTON	2033	
Coogee	PETERS CORNER	Randwick Presbyterian Church	Abbey Lane	RANDWICK	2031	
Coogee	PRINCE OF WALES	Prince of Wales Hospital, Edmund Blackett Building	Avoca Street	RANDWICK	2031	
Coogee	RANDWICK	Randwick Public School	Cowper Street	RANDWICK	2031	
Coogee	RANDWICK EAST	Randwick Town Hall	Frances Street	RANDWICK	2031	
Coogee	RANDWICK GIRLS HIGH	Randwick Girls High School	Barker Street	RANDWICK	2031	Y
Coogee	RANDWICK NORTH	Randwick Literary Institute	60 Clovelly Road	RANDWICK	2031	
Coogee	SYDNEY (COOGEE)	Sydney Town Hall	George Street	SYDNEY	2000	Y
Coogee	THE RAINBOW	Rainbow Street Public School	Rainbow Street	RANDWICK	2031	
Coogee	THE SPOT	Claremont College	30 Coogee Bay Road	RANDWICK	2031	
Coogee	WAVERLEY	Waverley Public School	155 Bronte Road	WAVERLEY	2024	
Coogee	WAVERLEY COLLEGE	Waverley College, Performing Arts Centre	131 Birrell Street	WAVERLEY	2024	Y
Cronulla	BURRANEER BAY	Burraneer Bay Public School	161 Burraneer Bay Road	WOOLOOWARE	2230	
Cronulla	CARINGBAH	Caringbah Public School	Actinotus Avenue	CARINGBAH	2229	
Cronulla	CARINGBAH CENTRAL	St Phillips Anglican Church Hall	Port Hacking Road	CARINGBAH	2229	Y
Cronulla	CARINGBAH NORTH	Caringbah High School	Willarong Road	CARINGBAH	2229	
Cronulla	CARINGBAH WEST	Laguna Street Public School	Laguna Street	CARINGBAH	2229	Y

Continues>

District	UPPN	Premises	Venue Address	Venue Locality	PC	Wheelchair
Cronulla	CRONULLA	Cronulla Public School	20 Burraneer Bay Road	CRONULLA	2230	Y
Cronulla	CRONULLA CENTRAL	Thornton Hall	Nicholson Parade	CRONULLA	2230	Y
Cronulla	CRONULLA NORTH	Uniting Church Hall	Gospport Street	CRONULLA	2230	
Cronulla	CRONULLA SOUTH	Cronulla South Public School	Ewos Parade	CRONULLA	2230	
Cronulla	DOLANS BAY	Port Hacking Community Centre	184 Gannons Road South	CARINGBAH	2229	
Cronulla	KURNELL	Kurnell Public School	Dampier Street	KURNELL	2231	Y
Cronulla	LILLI PILLI	Lilli Pilli Public School	30 Lilli Pilli Point Road	LILLI PILLI	2229	
Cronulla	MIRANDA NORTH	Miranda North Public School	The Boulevard	MIRANDA	2228	
Cronulla	SUTHERLAND HOSPITAL	The "Clinics"	126 Kareena Road	CARINGBAH	2229	Y
Cronulla	SYDNEY (CRONULLA)	Sydney Town Hall	George Street	SYDNEY	2000	Y
Cronulla	SYLVANIA	Sylvania Public School	Ellis Street	SYLVANIA	2224	
Cronulla	SYLVANIA WATERS	Kankinya Pre-School	Ramu Close	SYLVANIA WATERS	2224	
Cronulla	TAREN POINT	Taren Point Public School	Woodlands Road	TAREN POINT	2229	Y
Cronulla	WANDA BEACH	Cronulla High School	Captain Cook Drive	CRONULLA	2230	Y
Cronulla	WOOLOOWARE	Woolooware Public School	Riverview Avenue	WOOLOOWARE	2230	Y
Cronulla	YOWIE BAY	Yowie Bay Public School	Wonga Road	YOWIE BAY	2228	
Davidson	BELROSE	Wakehurst Public School	Glen Street	BELROSE	2085	
Davidson	BELROSE NORTH	Belrose Public School	Ralston Avenue	BELROSE	2085	
Davidson	FORESTVILLE	Forestville Public School	Darley Street	FORESTVILLE	2087	
Davidson	FRENCHS FOREST	Frenchs Forest Public School	Ann Street	FRENCHS FOREST	2086	
Davidson	GORDON	Ku-ring-gai Council Chambers	818 Pacific Highway	GORDON	2072	Y
Davidson	GORDON EAST	Gordon East Public School	Cameron Road	GORDON EAST	2072	
Davidson	KAMBORA	Kambora Public School	Kambora Avenue	DAVIDSON	2085	
Davidson	KILLARA	St Martins Anglican Church Hall	9B Arnold Street	KILLARA	2071	
Davidson	KILLARA EAST	Killara High School	Koola Avenue	KILLARA	2071	
Davidson	LINDFIELD	Cromehurst School	Tryon Road	LINDFIELD	2070	
Davidson	LINDFIELD EAST	Lindfield East Public School	Tryon Road	LINDFIELD EAST	2070	
Davidson	MIMOSA	Mimosa Public School	Mimosa Street	FRENCHS FOREST	2086	
Davidson	PYMBLE	Sacred Heart Church Hall	Richard Porter Way	PYMBLE	2073	
Davidson	PYMBLE NORTH	Pymble Public School	Crown Road	PYMBLE	2073	Y
Davidson	ROSEVILLE	Roseville Uniting Church Hall	7 Lord Street	ROSEVILLE	2069	
Davidson	ROSEVILLE CHASE	Roseville Chase Community Hall	8 Babbage Road	ROSEVILLE	2069	
Davidson	ROSEVILLE EAST	Roseville Public School	Duntroon Avenue	ROSEVILLE	2069	
Davidson	ST IVES	St Ives Community Hall	Memorial Ave	ST IVES	2075	
Davidson	ST IVES CENTRAL	St Ives Community Access Service	6 Stanley Street	ST IVES	2075	Y
Davidson	ST IVES CHASE	St Ives North Scout Hall	Warrimoo Avenue	ST IVES	2075	
Davidson	ST IVES NORTH	St Ives North Public School	87 Memorial Avenue	ST IVES	2075	
Davidson	ST IVES PARK	St Ives Park Public School	Acron Road	ST IVES	2075	
Davidson	ST IVES SOUTH	St Ives High School	Yarrabung Road	ST IVES	2075	
Davidson	SYDNEY (DAVIDSON)	Sydney Town Hall	George Street	SYDNEY	2000	Y
Drummoyne	ABBOTSFORD	Abbotsford Public School	350 Great North Road	ABBOTSFORD	2046	
Drummoyne	BREAKFAST POINT	Breakfast Point Community Hall	Village Drive	BREAKFAST POINT	2137	
Drummoyne	CHISWICK	St Andrews Anglican Church	Sibbick Street	RUSSELL LEA	2046	
Drummoyne	CONCORD	Sydney Cheil Church	7 Sydney Street	CONCORD	2137	
Drummoyne	CONCORD EAST	Concord Public School	Salisbury Street	CONCORD	2137	
Drummoyne	CONCORD HOSPITAL	Concord Hospital	Hospital Road	CONCORD	2137	
Drummoyne	CONCORD NORTH	Concord West Public School	378 Concord Road	CONCORD WEST	2138	
Drummoyne	CONCORD WEST	Concord West Uniting Church	Wunda Road	CONCORD WEST	2138	

Continues>

District	UPPN	Premises	Venue Address	Venue Locality	PC	Wheelchair
Drummoynes	DRUMMOYNE	Drummoynes Public School	Rawson Avenue	DRUMMOYNE	2047	
Drummoynes	DRUMMOYNE NORTH	Drummoynes Community Centre	10 Cometrowe Street	DRUMMOYNE	2047	
Drummoynes	FIVE DOCK	Five Dock Public School	Henry Street	FIVE DOCK	2046	
Drummoynes	FIVE DOCK CENTRAL	Domremy College	Fairlight Street	FIVE DOCK	2046	
Drummoynes	HOME BUSH NORTH	Strathfield District Guide Hall	53 Ismay Avenue	HOME BUSH	2140	
Drummoynes	MORTLAKE	Mortlake Public School	Brays Road	CONCORD	2137	
Drummoynes	RHODES	Former Rhodes Public School	63 Blaxland Road	RHODES	2138	
Drummoynes	RUSSELL LEA	Russell Lea Infants School	Lithgow Street	RUSSELL LEA	2046	
Drummoynes	STRATHFIELD NORTH	Strathfield North Public School	Cumming Avenue	NORTH STRATHFIELD	2137	
Drummoynes	SYDNEY (DRUMMOYNE)	Sydney Town Hall	George Street	SYDNEY	2000	Y
Drummoynes	WAREEMBA	All Hallows Parish Hall	Halley Street	FIVE DOCK	2046	
Drummoynes	WELLBANK	Concord Senior Citizens Centre	Wellbank Street	CONCORD	2137	
Dubbo	ALECTOWN	Soldiers Memorial Hall	Newell Highway	ALECTOWN	2870	
Dubbo	BALLIMORE	Ballimore Public School	Bomen Street	BALLIMORE	2830	
Dubbo	BEDGEREBONG	Bedgerebong Public School	North Condobolin Road	BEDGEREBONG	2871	
Dubbo	BOGAN GATE	Bogan Gate Public School	Bogan Street	BOGAN GATE	2876	
Dubbo	CANOWINDRA	Canowindra High School	Browns Avenue	CANOWINDRA	2804	
Dubbo	DUBBO	Wesley Centre	Church Street	DUBBO	2830	
Dubbo	DUBBO EAST	Buninyong Public School	Myall Street	DUBBO	2830	
Dubbo	DUBBO GROVE	Dubbo College South Campus	Fitzroy Street	DUBBO	2830	
Dubbo	DUBBO NORTH	Dubbo North Public School	Fitzroy Street	DUBBO	2830	
Dubbo	DUBBO SOUTH	Dubbo South Public School	Fitzroy Street	DUBBO	2830	
Dubbo	DUBBO WEST	Dubbo College Delroy Campus	East Street	DUBBO	2830	
Dubbo	EMMAGOOL	Wambangalang Environmental Education Centre	Obley Road	DUBBO	2830	
Dubbo	EUGOWRA	Eugowra Public School	Hill Street	EUGOWRA	2806	
Dubbo	EUMUNGERIE	Eumungerie Public School	Wheaton Street	EUMUNGERIE	2831	
Dubbo	FORBES	Forbes Town Hall	Harold Street	FORBES	2871	
Dubbo	FORBES NORTH	Forbes High School	18 Wyndham Avenue	FORBES	2871	
Dubbo	FORBES SOUTH	Forbes Tennis Club	Church Street	FORBES	2871	
Dubbo	LOURDES HOSPITAL	Lourdes Hospital	Cobborah Road	DUBBO	2830	
Dubbo	NARROMINE	Narromine Public School	Meringo Street	NARROMINE	2821	
Dubbo	ORANA HEIGHTS	Orana Heights Public School	Oak Street	DUBBO	2830	
Dubbo	PARKES	Parkes Shire Library & Cultural Centre, Coventry Room	Bogan Street	PARKES	2870	
Dubbo	PARKES EAST	Parkes East Public School	Thornbury Street	PARKES	2870	
Dubbo	PARKES HIGH	Parkes High School	Albert Street	PARKES	2870	
Dubbo	PARKES HOSPITAL	Parkes District Hospital	Rose Street	PARKES	2870	
Dubbo	PARKES SOUTH	Middleton Public School	Medlyn Street	PARKES	2870	
Dubbo	PARKES WEST	Assemblies of God Hall	Rees Avenue	PARKES	2870	
Dubbo	PEAK HILL	Peak Hill Leisure Arts & Craft Centre	Caswell Street	PEAK HILL	2869	
Dubbo	SYDNEY (DUBBO)	Sydney Town Hall	George Street	SYDNEY	2000	Y
Dubbo	TOMINGLEY	Tomingley Memorial Hall	Newell Highway	TOMINGLEY	2869	
Dubbo	TRUNDLE	Trundle Central School	Croft Street	TRUNDLE	2875	
Dubbo	TULLAMORE	Tullamore Central School	Hinkler Street	TULLAMORE	2874	
Dubbo	WIRRINYA	Wirrinya Progress & Sports Association	Wirrinya Road	WIRRINYA	2871	
Dubbo	WONGARBON	Wongarbon Public School	Railway Street	WONGARBON	2831	

Continues>

District	UPPN	Premises	Venue Address	Venue Locality	PC	Wheelchair
Dubbo	YEOVAL	Yeoval Central School	Obley Street	YEOVAL	2868	
East Hills	BANKSTOWN WEST	Bankstown West Public School	Dutton Street	BANKSTOWN	2200	
East Hills	CONDELL PARK	Condell Park Public School	Augusta Street	CONDELL PARK	2200	
East Hills	CONDELL PARK NORTH	St Clements Anglican Church	195 Edgar Street	CONDELL PARK	2200	
East Hills	CONDELL PARK SOUTH	Bankstown Senior College	Eldridge Road	BANKSTOWN	2200	
East Hills	EAST HILLS	1st East Hills Scouts Hall	Henry Lawson Drive	EAST HILLS	2213	
East Hills	MILPERRA	Milperra Public School	Pozieres Avenue	MILPERRA	2214	
East Hills	PADSTOW	Padstow Park Public School	Faraday Road	PADSTOW	2211	
East Hills	PADSTOW NORTH	Padstow TAFE	Raine Road	PADSTOW	2211	
East Hills	PADSTOW SOUTH	Padstow Heights Public School	Chamberlain Road	PADSTOW HEIGHTS	2211	
East Hills	PANANIA	Tower Street Public School	74 Tower Street	PANANIA	2213	
East Hills	PANANIA CENTRAL	2nd Panania Scouts Hall	Wilson Street	PANANIA	2213	
East Hills	PANANIA NORTH	Panania North Public School	Bransgrove Road	PANANIA	2213	
East Hills	PANANIA SOUTH	Panania Public School	Lambeth Street	PANANIA	2213	
East Hills	PICNIC POINT NORTH	Picnic Point High School	Kennedy Street	PICNIC POINT	2213	
East Hills	REVESBY	YMCA Centre	184 The River Road	REVESBY	2212	
East Hills	REVESBY NORTH	Revesby Public School	Victoria Street	REVESBY	2212	
East Hills	REVESBY SOUTH	Revesby South Public School	Mars Street	REVESBY	2212	
East Hills	SYDNEY (EAST HILLS)	Sydney Town Hall	George Street	SYDNEY	2000	Y
Epping	BALACLAVA	Epping Boys High School	Vimiera Road	MARSFIELD	2122	
Epping	BEECROFT	Beecroft Public School	90-98 Beecroft Road	BEECROFT	2119	
Epping	CHELTENHAM	Cheltenham Girls High School	The Promenade	CHELTENHAM	2119	
Epping	CHERRYBROOK SOUTH	Cherrybrook Nursery & Preschool	69 Cedarwood Drive	CHERRYBROOK	2126	
Epping	EASTWOOD	Eastwood Public School	Rowe Street	EASTWOOD	2122	Y
Epping	EASTWOOD WEST	Brush Farm, Corrective Services Academy	66 Terry Road	EASTWOOD	2122	Y
Epping	EPPING	Epping Church of Christ	31 Bridge Street	EPPING	2121	
Epping	EPPING EAST	Epping Community Centre	9 Oxford Street	EPPING	2121	
Epping	EPPING HEIGHTS	Epping Heights Public School	128 Kent Street	EPPING	2121	
Epping	EPPING NORTH	Epping North Public School	Boundary Road	NORTH EPPING	2121	
Epping	EPPING WEST	Epping West Public School	96 Carlingford Road	EPPING WEST	2121	
Epping	MOBBS HILL	Carlingford Public School	Rickard Street	CARLINGFORD	2118	
Epping	PENNANT HILLS	Pennant Hills High School - Multi-Purpose Centre	Laurence Street	PENNANT HILLS	2120	
Epping	ROSELEA	Roselea Public School	549 North Rocks Road	CARLINGFORD	2118	Y
Epping	SYDNEY (EPPING)	Sydney Town Hall	George Street	SYDNEY	2000	Y
Epping	THOMPSONS CORNER	West Pennant Hills Public School	Church Street	WEST PENNANT HILLS	2125	
Epping	THORNLEIGH	Thornleigh Community Centre	Central Avenue	THORNLEIGH	2120	
Epping	WESTLEIGH	Thornleigh West Public School	Giblett Avenue	THORNLEIGH	2120	
Fairfield	BADEN	Chester Hill Scout Hall	Baden Avenue	BASS HILL	2197	
Fairfield	CHESTER HILL	Chester Hill Public School	Wellington Road	CHESTER HILL	2162	
Fairfield	CHESTER HILL NORTH	Chester Hill High School	Miller Road	CHESTER HILL	2162	
Fairfield	FAIRFIELD	Senior Citizens Hall	Kenyon Street	FAIRFIELD	2165	
Fairfield	FAIRFIELD CENTRAL	Fairfield Public School	Smart Street	FAIRFIELD	2165	
Fairfield	FAIRFIELD EAST	Fairfield City Leisure Centre	Vine Street	FAIRFIELD	2165	
Fairfield	FAIRFIELD HEIGHTS	Fairfield Heights Public School	Station Street	FAIRFIELD HEIGHTS	2165	
Fairfield	FAIRFIELD SOUTH	Fairvale Public School	Wolseley Street	FAIRFIELD	2165	
Fairfield	FAIRFIELD WEST	Westfields Sports High School	Hamilton Road	FAIRFIELD WEST	2165	

Continues>



District	UPPN	Premises	Venue Address	Venue Locality	PC	Wheelchair
Fairfield	FAIRVALE HIGH	Fairvale High School	Thorney Road	FAIRFIELD WEST	2165	
Fairfield	GUILDFORD	Guildford Public School	Apia Street	GUILDFORD	2161	Y
Fairfield	GUILDFORD WEST	Guildford West Public School	Palmer Street	GUILDFORD WEST	2161	Y
Fairfield	SMITHFIELD EAST	Smithfield RSL Youth Club Hall	Oxford Street	SMITHFIELD	2164	
Fairfield	SYDNEY (FAIRFIELD)	Sydney Town Hall	George Street	SYDNEY	2000	Y
Fairfield	VILLAWOOD	Carramar Public School	The Horsley Drive	VILLAWOOD	2163	
Fairfield	VILLAWOOD EAST	Villawood East Public School	Lowana Street	VILLAWOOD	2163	
Fairfield	VILLAWOOD NORTH	Villawood North Public School	Bligh Street	FAIRFIELD EAST	2163	
Fairfield	YENNORA	Yennora Public School	Ellis Parade	YENNORA	2161	
Gosford	BOOKER BAY	Booker Bay Pre-School	32 Teloepa Street	BOOKER BAY	2257	
Gosford	ETTALONG	Ettalong Public School	Uligandi Street	ETTALONG BEACH	2257	
Gosford	ETTALONG WEST	Woy Woy South Public School	The School Mall	WOY WOY	2256	
Gosford	GOSFORD	Gosford Public School	Vaughan Avenue	GOSFORD	2250	
Gosford	GOSFORD EAST	Gosford East Public School	Webb Street	EAST GOSFORD	2250	
Gosford	GOSFORD HOSPITAL	Gosford Hospital Volunteers Room	Holden Street	GOSFORD	2250	
Gosford	GOSFORD WEST	St Matthews Lutheran Church	296 Brisbane Water Drive	WEST GOSFORD	2250	
Gosford	HENRY KENDALL	Henry Kendall High School	Faunce Street	GOSFORD	2250	
Gosford	KARIONG	Kariong Public School	Truscott Avenue	KARIONG	2250	
Gosford	MANGROVE MOUNTAIN	Mangrove Mountain Public Hall	Wiseman's Ferry Road	MANGROVE MOUNTAIN	2250	
Gosford	MOONEY MOONEY	Mooney Mooney Public School	Point Road	MOONEY MOONEY	2083	
Gosford	MOUNT WHITE	Mount White Bush Fire Brigade	Pacific Highway	MOUNT WHITE	2250	
Gosford	OCEAN BEACH	Umina Public School	Sydney Avenue	UMINA BEACH	2257	
Gosford	PATONGA	Patonga Progress Hall	Brisk Street	PATONGA	2256	
Gosford	PEARL BEACH	Pearl Beach Community Centre	Diamond Road	PEARL BEACH	2256	
Gosford	PEATS RIDGE	Peats Ridge Public School	660 Peats Ridge Road	PEATS RIDGE	2250	
Gosford	POINT CLARE	Point Clare Public School	Takari Avenue	POINT CLARE	2250	
Gosford	SOMERSBY	Somersby Public School	840 Wisemans Ferry Road	SOMERSBY	2250	
Gosford	SPENCER	Spencer Public School	Wisemans Ferry Road	SPENCER	2775	
Gosford	SPRINGFIELD	Chertsey Public School	Willow Road	SPRINGFIELD	2250	Y
Gosford	SYDNEY (GOSFORD)	Sydney Town Hall	George Street	SYDNEY	2000	Y
Gosford	UMINA BULLION STREET	Umina Beach Branch Library	Bullion Street	UMINA BEACH	2257	
Gosford	UMINA CENTRAL	Brisbane Water Secondary College-Umina Campus	Veron Road	UMINA BEACH	2257	Y
Gosford	UMINA MALL	Umina Uniting Church	Neptune Street	UMINA BEACH	2257	Y
Gosford	WOY WOY	Brisbane Water Secondary College-Woy Woy Campus	Edward Street	WOY WOY	2256	Y
Gosford	WOY WOY BAY	The Bays Community Hall	19 Woy Woy Bay Road	WOY WOY BAY	2256	
Gosford	WOY WOY SOUTH	South Woy Woy Progress Association	Woy Woy Road	WOY WOY	2256	Y
Gosford	WYOMING	Wyoming Public School	Maidens Brush Road	WYOMING	2250	
Goulburn	BERRIMA	Holy Trinity Church Hall	Argyle Street	BERRIMA	2577	
Goulburn	BOWRAL	Bowral Memorial Hall	26 Bendooley Street	BOWRAL	2576	
Goulburn	BOWRAL EAST	East Bowral Community Centre	71 Boardman Road	BOWRAL	2576	
Goulburn	BOWRAL SOUTH	Bowral High School	Aitken Road	BOWRAL	2576	
Goulburn	BRADFORDVILLE	Bradfordville Public School	Hampden Street	BRADFORDVILLE	2580	
Goulburn	BUNDANOON	Bundanoon Public School	Church Street	BUNDANOON	2578	
Goulburn	BUNGNONIA	Bungonia Progress Association Hall	King Street	BUNGNONIA	2580	

Continues>

District	UPPN	Premises	Venue Address	Venue Locality	PC	Wheelchair
Goulburn	COLO VALE	Colo Vale Community Hall	Railway Avenue	COLO VALE	2575	
Goulburn	EXETER	Exeter Public School	School Lane	EXETER	2579	
Goulburn	GLENQUARRY	Glenquarry Public School	Tourist Road	GLENQUARRY	2564	
Goulburn	GOULBURN	Wesley Centre	43 Goldsmith Street	GOULBURN	2580	
Goulburn	GOULBURN EAST	Goulburn East Public School	Eleanor Street	GOULBURN	2580	
Goulburn	GOULBURN HIGH	Goulburn High School	Deccan Street	GOULBURN	2580	
Goulburn	GOULBURN NORTH	St Josephs Primary School	Lagoon Street	GOULBURN NORTH	2580	
Goulburn	GOULBURN SOUTH	Goulburn Scout Hall	Bourke Street	GOULBURN	2580	
Goulburn	GOULBURN WEST	Goulburn West Public School	Elizabeth Street	GOULBURN	2580	
Goulburn	HILL TOP	Hill Top Public School	Linda Street	HILL TOP	2575	
Goulburn	MARULAN	Marulan Community Hall	68 George Street	MARULAN	2579	
Goulburn	MITTAGONG	Mittagong Public School	21 Pioneer Street	MITTAGONG	2575	
Goulburn	MITTAGONG SOUTH	Mittagong Pre-School Kindergarten	Oxford Street	MITTAGONG	2575	
Goulburn	MOSS VALE	Moss Vale Public School	Browley Street	MOSS VALE	2577	
Goulburn	MOSS VALE CENTRAL	Council Theatrette	Donkin Avenue	MOSS VALE	2577	
Goulburn	PENROSE	Penrose Hall	Kareela Street	PENROSE	2579	
Goulburn	SUTTON FOREST	Sutton Forest Village Hall	Illawarra Highway	SUTTON FOREST	2577	
Goulburn	SYDNEY (GOULBURN)	Sydney Town Hall	George Street	SYDNEY	2000	Y
Goulburn	TALLONG	Tallong Memorial Hall	Memorial Drive	TALLONG	2579	
Goulburn	TARAGO	Tarago Town Hall	Wallace Street	TARAGO	2580	
Goulburn	TARALGA	Taralga Memorial Hall	Orchard Street	TARALGA	2580	
Goulburn	WELBY	Welby Community Hall	Currockbilly Street	WELBY	2575	
Goulburn	WINGELLO	Wingello Public School	Murrumba Road	WINGELLO	2579	
Goulburn	YERRINBOOL	Yerrinbool Community Hall	Sunrise Road	YERRINBOOL	2575	
Granville	BLAXCELL	Blaxcell Street Public School	Guildford Road	GUILDFORD	2161	
Granville	CARDINAL GILROY VILLAGE	Cardinal Gilroy Retirement Village	Barcom Street	MERRYLANDS WEST	2160	Y
Granville	FOWLER ROAD	Merrylands Public School	Fowler Road	MERRYLANDS	2160	
Granville	GRANVILLE	Saint Raymond of Hadchit Community Hall	Jamieson Street	GRANVILLE	2142	
Granville	GRANVILLE NORTH	Salvation Army Hall	Good Street	GRANVILLE	2142	
Granville	GRANVILLE SOUTH	Granville South Public School	Oxford Street	GUILDFORD	2161	
Granville	GUILDFORD EAST	St Marys Anglican Church Hall	Bolton Street	GUILDFORD	2161	
Granville	HILLTOP ROAD	Hilltop Road Public School	Hilltop Road	MERRYLANDS	2160	
Granville	HOLROYD	Holroyd High School	Cumberland Road	GREYSTANES	2145	
Granville	MERRYLANDS	St Thomas Church Hall	Farnell Street	MERRYLANDS	2160	
Granville	MERRYLANDS EAST	Merrylands East Public School	Myee Street	MERRYLANDS	2160	
Granville	MERRYLANDS NORTH	1st/2nd Merrylands Scout Hall	Windsor Road	MERRYLANDS	2160	
Granville	PARRAMATTA HIGH	Parramatta High School	Pitt Street	PARRAMATTA	2150	
Granville	PITT ROW	Parramatta West Public School	Young Street	PARRAMATTA	2150	
Granville	RAWSON	Granville South High School	Rawson Road	GUILDFORD	2161	
Granville	RINGROSE	Ringrose Public School	Ringrose Avenue	GREYSTANES	2145	
Granville	SHERWOOD GRANGE	Coolibah Fitness Centre	25 Paton Street	MERRYLANDS	2160	
Granville	SYDNEY (GRANVILLE)	Sydney Town Hall	George Street	SYDNEY	2000	Y
Granville	WENTWORTHVILLE SOUTH	Wentworthville Baptist Church Hall	Chelmsford Road	WENTWORTHVILLE	2145	
Hawkesbury	ANNANGROVE	Annangrove Public School	185 Annangrove Road	ANNANGROVE	2156	
Hawkesbury	ARCADIA	Arcadia Public School	140 Arcadia Road	ARCADIA	2159	
Hawkesbury	BEAUMONT HILLS	Beaumont Hills Public School	The Parkway	KELLYVILLE	2155	Y

Continues>

District	UPPN	Premises	Venue Address	Venue Locality	PC	Wheelchair
Hawkesbury	BILPIN	Bilpin Public School	School House Lane	BILPIN	2758	
Hawkesbury	CATTAI	Cattai Public School	487 Cattai Road	CATTAI	2756	
Hawkesbury	COLO HEIGHTS	Colo Heights Public School	3018 Putty Road	COLO HEIGHTS	2756	
Hawkesbury	COMLEROY ROAD	Comleroy Road Public School	McMahons Road	KURRAJONG	2758	Y
Hawkesbury	DURAL	Dural Public School	622 Old Northern Road	DURAL	2158	
Hawkesbury	EBENEZER	Ebenezer Public School	531 Sackville Road	EBENEZER	2756	
Hawkesbury	FREEMANS REACH	Hawkesbury High School	Kurmond Road	FREEMANS REACH	2756	
Hawkesbury	GLENHAVEN	Glenhaven Public School	Glenhaven Road	GLENHAVEN	2156	Y
Hawkesbury	GLENORIE	Glenorie Public School	1731 Old Northern Road	GLENORIE	2157	
Hawkesbury	GLOSSODIA	Glossodia Public School	156 Golden Valley Drive	GLOSSODIA	2756	
Hawkesbury	HILLSIDE CENTRAL	Hillside Public School	122 Cattai Ridge Road	GLENORIE	2157	
Hawkesbury	KELLYVILLE	Kellyville Public School	Windsor Road	KELLYVILLE	2155	
Hawkesbury	KELLYVILLE EAST	Kellyville High School	Queensbury Road	KELLYVILLE	2155	
Hawkesbury	KENTHURST	Kenthurst Public School	Dural Street	KENTHURST	2156	
Hawkesbury	KURRAJONG EAST	Kurrajong East Public School	891 East Kurrajong Road	EAST KURRAJONG	2758	
Hawkesbury	MARAYLYA	Maraylya Public School	Neich Road	MARAYLYA	2765	
Hawkesbury	MARROOTA	Maroota Public School	Old Northern Road	MARROOTA	2756	
Hawkesbury	MARROOTA SOUTH	Maroota South Community Centre	965 Wisemans Ferry Road	SOUTH MARROOTA	2756	
Hawkesbury	MIDDLE DURAL	Middle Dural Public School	Mid Dural Road	MIDDLE DURAL	2158	
Hawkesbury	OAKVILLE	Oakville Public School	Ogden Road	OAKVILLE	2765	
Hawkesbury	PITT TOWN	Pitt Town Public School	Buckingham Street	PITT TOWN	2756	
Hawkesbury	ROUSE HILL	Rouse Hill Public School	Clower Avenue	ROUSE HILL	2155	
Hawkesbury	SHERWOOD RIDGE	Sherwood Ridge Public School	Rosebery Road	KELLYVILLE	2155	Y
Hawkesbury	ST ALBANS	St Albans School of Arts	Upper MacDonald Road	ST ALBANS	2775	
Hawkesbury	SYDNEY (HAWKESBURY)	Sydney Town Hall	George Street	SYDNEY	2000	Y
Hawkesbury	TENNYSON	Tennyson Rural Fire Brigade	246 Tennyson Road	TENNYSON	2754	Y
Hawkesbury	VINEYARD	Vineyard Public School	Bandon Road	VINEYARD	2765	
Hawkesbury	WILBERFORCE	Wilberforce Public School	Macquarie Road	WILBERFORCE	2756	
Hawkesbury	WISEMANS FERRY	Wisemans Ferry & Districts Community Centre	Lot 3 Singleton Road	WISEMANS FERRY	2775	
Heathcote	AUSTINMER	Austinmer Anglican Church	49-51 Moore Street	AUSTINMER	2515	Y
Heathcote	BULLI	Bulli Public School	Haig Street	BULLI	2516	
Heathcote	BULLI CENTRAL	Police & Citizens Youth Club (PCYC)	253 Princes Highway	BULLI	2516	Y
Heathcote	BUNDEENA	Bundeena Community Centre	Liverpool Street	BUNDEENA	2230	
Heathcote	COALCLIFF	Coalcliff Community Hall	Lawrence Hargrave Drive	COALCLIFF	2508	
Heathcote	COLEDALE BEACH	Coledale Public School	699 Lawrence Hargrave Drive	COLEDALE	2515	
Heathcote	ENGADINE	Engadine Public School	Waratah Road	ENGADINE	2233	
Heathcote	ENGADINE EAST	Engadine High School	Porter Road	ENGADINE	2233	
Heathcote	ENGADINE SOUTH	St John Bosco College	Waratah Road	ENGADINE	2233	
Heathcote	ENGADINE WEST	Engadine West Public School	Buckle Avenue	ENGADINE	2233	
Heathcote	HEATHCOTE	Heathcote Public School	Rosebery Street	HEATHCOTE	2233	
Heathcote	HEATHCOTE EAST	Heathcote High School	Wilson Parade	HEATHCOTE	2233	
Heathcote	HELENSBURGH	Helensburgh Community Centre	26 Walker Street	HELENSBURGH	2508	
Heathcote	HELENSBURGH NORTH	Helensburgh Public School	Fletcher Street	HELENSBURGH	2508	

Continues>

District	UPPN	Premises	Venue Address	Venue Locality	PC	Wheelchair
Heathcote	LOFTUS	Loftus Community Centre	Loftus Avenue	LOFTUS	2232	
Heathcote	MAIANBAR	Maianbar Community Hall	Pacific Crescent	MAIANBAR	2230	
Heathcote	MARTON	Marton Public School	107 Kingswood Road	ENGADINE	2233	
Heathcote	OTFORD	Otford Public School	Station Road	OTFORD	2508	
Heathcote	SCARBOROUGH	Scarborough Wombarra Surf Life Saving Club	Monash Street	WOMBARRA	2515	
Heathcote	STANWELL PARK	Stanwell Park Anglican Church	Stanwell Avenue	STANWELL PARK	2508	
Heathcote	SUTHERLAND	Sutherland Uniting Church Hall	Flora Street	SUTHERLAND	2232	
Heathcote	SUTHERLAND EAST	Presbyterian Church Hall	Glencoe Street	SUTHERLAND	2232	
Heathcote	SUTHERLAND NORTH	Sutherland North Public School	Moirra Street	SUTHERLAND	2232	
Heathcote	SYDNEY (HEATHCOTE)	Sydney Town Hall	George Street	SYDNEY	2000	Y
Heathcote	THIRROUL	Old Railway Institute	Railway Parade	THIRROUL	2515	
Heathcote	THIRROUL EAST	Thirroul Neighbourhood Centre Inc.	256 Lawrence Hargrave Drive	THIRROUL	2515	
Heathcote	WATERFALL	Waterfall Public School	McKell Avenue	WATERFALL	2233	
Heathcote	WOMBARRA	Wombarra Pre-School	off Reef Road	WOMBARRA	2515	
Heathcote	WORONORA HEIGHTS	Woronora Heights Community Centre	67A Warrangarree Drive	WORONORA HEIGHTS	2233	
Heathcote	YARRAWARRAH	Yarrawarra Community Centre	Old Bush Road	YARRAWARRAH	2233	
Heffron	ALEXANDRIA	Alexandria Park Community School - Junior Campus	Belmont Street	ALEXANDRIA	2015	
Heffron	BEACONSFIELD	St James Anglican Church Hall	Collins Street	BEACONSFIELD	2015	
Heffron	DACEYVILLE	Daceyville Public School	Joffre Crescent	DACEYVILLE	2032	
Heffron	EASTLAKES	Horner Memorial Uniting Church Hall	40 King Street	EASTLAKES	2018	
Heffron	EASTLAKES EAST	Eastlakes Community Hall	Florence Avenue	EASTLAKES	2018	Y
Heffron	ERSKINEVILLE	Erskineville Public School	Bridge Street	ERSKINEVILLE	2043	
Heffron	GARDENERS ROAD	Gardeners Road Public School	Gardeners Road	ROSEBERY	2018	
Heffron	KENSINGTON	Kensington Public School	Doncaster Avenue	KENSINGTON	2033	
Heffron	KENSINGTON PARK	Scout Hall	Strachan Street	KINGSFORD	2032	
Heffron	KENSINGTON WEST	St Martins Hall	105 Todman Avenue	KENSINGTON	2033	
Heffron	MASCOT	Mascot Public School - Infants Department	King Street	MASCOT	2020	
Heffron	MASCOT EAST	J J Cahill Memorial High School	Sutherland Street	MASCOT	2020	Y
Heffron	MASCOT NORTH	Mascot Senior Citizens Hall	Aloha Street	MASCOT	2020	Y
Heffron	RACHEL FORSTER HOSPITAL	Redfern Community Health Centre	150 Pitt Street	REDFERN	2016	
Heffron	REDFERN	Redfern Town Hall	73 Pitt Street	REDFERN	2016	
Heffron	REDFERN EAST	Redfern Centre	117 Young Street	REDFERN	2016	
Heffron	ROSEBERY	St Josephs Catholic School Hall	Kimberley Grove	ROSEBERY	2018	
Heffron	ST PETERS	St Peters Public School	St Peters Street	ST PETERS	2044	
Heffron	SYDNEY (HEFFRON)	Sydney Town Hall	George Street	SYDNEY	2000	Y
Heffron	TEMPE	Tempe High School	Collins Street	TEMPE	2044	
Heffron	WATERLOO	Gordon Ibbett Centre	77 Kellick Street	WATERLOO	2017	
Heffron	ZETLAND	Green Square School	237 Botany Road	WATERLOO	2017	
Hornsby	ASQUITH	Asquith Public School	Dudley Street	ASQUITH	2077	Y
Hornsby	BEROWRA	Berowra Public School	Hillcrest Road	BEROWRA	2081	
Hornsby	BEROWRA HEIGHTS	Wideview Public School	Wideview Road	BEROWRA HEIGHTS	2082	Y
Hornsby	BEROWRA WATERS	Fish Café	199 Bay Road	BEROWRA WATERS	2082	
Hornsby	BROOKLYN	Brooklyn Public School	106 Brooklyn Road	BROOKLYN	2083	
Hornsby	COWAN	Cowan Public School	Chandler Avenue	COWAN	2081	Y

Continues>

District	UPPN	Premises	Venue Address	Venue Locality	PC	Wheelchair
Hornsby	DANGAR ISLAND	Dangar Island Community Hall	The Park	DANGAR ISLAND	2083	
Hornsby	DURAL	Dural Public School	622 Old Northern Road	DURAL	2158	
Hornsby	GALSTON	Galston Public School	School Road	GALSTON	2159	
Hornsby	HORNSBY	A Block, Hornsby College of TAFE	205 Pacific Highway	HORNSBY	2077	Y
Hornsby	HORNSBY CENTRAL	Hornsby Girls High School	Edgeworth David Avenue	HORNSBY	2077	
Hornsby	HORNSBY EAST	Hornsby Nursery & Pre-School	Muriel Street	HORNSBY	2077	
Hornsby	HORNSBY HEIGHTS	Hornsby Heights Public School	Somerville Road	HORNSBY HEIGHTS	2077	Y
Hornsby	HORNSBY HOSPITAL	Boardroom, Hornsby Ku-ring-gai Hospital	Palmerston Road	HORNSBY	2077	Y
Hornsby	HORNSBY NORTH	Hornsby North Public School	Ida Street	HORNSBY	2077	
Hornsby	HORNSBY SOUTH	Hornsby South Public School	Clarke Road	HORNSBY	2077	Y
Hornsby	HORNSBY WEST	Hornsby War Memorial Hall	2 High Street	HORNSBY	2077	
Hornsby	JOHN PURCHASE	John Purchase Public School	Purchase Road	CHERRYBROOK	2126	Y
Hornsby	MIDDLE DURAL	Middle Dural Public School	Mid Dural Road	MIDDLE DURAL	2158	
Hornsby	MOUNT COLAH	Mount Colah Public School	Telopea Street	MOUNT COLAH	2079	
Hornsby	MOUNT KURING-GAI	Mount Kuring-gai Public School	Leeming Street	MOUNT KURING-GAI	2080	
Hornsby	NORMANHURST WEST	Normanhurst West Public School	Dartford Road	THORNLEIGH	2120	Y
Hornsby	SYDNEY (HORNSBY)	Sydney Town Hall	George Street	SYDNEY	2000	Y
Hornsby	WAITARA	Waitara Public School	Edgeworth David Avenue	WAHROONGA	2076	
Keira	BALGOWNIE	Balgownie Public School	Balgownie Road	BALGOWNIE	2519	
Keira	BALGOWNIE CENTRAL	Balgownie Village Community Centre	113 Balgownie Road	BALGOWNIE	2519	
Keira	BELLAMBI	Holy Spirit College	Cawley Street	BELLAMBI	2518	
Keira	BULLI CENTRAL	Police & Citizens Youth Club	253 Princes Highway	BULLI	2516	Y
Keira	CORRIMAL	Corrimal Anglican Church	121 Princes Highway	CORRIMAL	2518	
Keira	CORRIMAL EAST	Corrimal High School	Murray Road	CORRIMAL	2518	
Keira	FAIRY MEADOW	Fairy Meadow Demonstration School	Balgownie Road	FAIRY MEADOW	2519	
Keira	FIGTREE	Figtree High School	Gibsons Road	FIGTREE	2525	
Keira	FIGTREE HEIGHTS	Figtree Heights Public School	St Georges Avenue	FIGTREE	2525	
Keira	KEIRAVILLE	Keiraville Public School	286 Gipps Road	KEIRAVILLE	2500	
Keira	LINDSAY PARK	Lindsay Park Public School	49 Thames Street	WEST WOLLONGONG	2500	
Keira	MOUNT KEIRA	Edmund Rice College	112 Mt Keira Road	MOUNT KEIRA	2500	
Keira	MOUNT OUSLEY	Anglicare Community Services	29A McGrath Street	FAIRY MEADOW	2519	Y
Keira	REIDTOWN	Fernhill Guide Hall	2 Douglas Road	FERNHILL	2519	
Keira	RUSSELL VALE	Russell Vale Public School	Terania Street	RUSSELL VALE	2517	
Keira	SYDNEY (KEIRA)	Sydney Town Hall	George Street	SYDNEY	2000	Y
Keira	TARRAWANNA	Tarrawanna Public School	Meadow Street	TARRAWANNA	2518	
Keira	TOWRADGI	Towradgi Public School	Carters Lane	TOWRADGI	2518	
Keira	WOLLONGONG WEST	St Therese School Hall	Powell Street	WEST WOLLONGONG	2500	
Keira	WOONONA	Woonona Public School	Gray Street	WOONONA	2517	
Keira	WOONONA CENTRAL	Woonona Guide Hall	Strachan Park, Ball Street	WOONONA	2517	
Keira	WOONONA EAST	Woonona East Public School	Royal Crescent	WOONONA	2517	
Kiama	ALBION PARK	Albion Park Public School	Hamilton Road	ALBION PARK	2527	Y
Kiama	ALBION PARK RAIL	Albion Park Rail Public School	Tongarra Road	ALBION PARK RAIL	2527	
Kiama	ALBION PARK SOUTH	Albion Park High School	Church Street	ALBION PARK	2527	
Kiama	AVOCA	Avoca Public School	Sheepwash Road	AVOCA	2577	

Continues>

District	UPPN	Premises	Venue Address	Venue Locality	PC	Wheelchair
Kiama	BERRY	Berry Gateway Uniting Church	Albert Street	BERRY	2535	
Kiama	BOMADERRY	Bomaderry Public School	Cambewarra Road	BOMADERRY	2541	
Kiama	BOMADERRY SOUTH	Nowra TAFE College	Beinda Street	BOMADERRY	2541	
Kiama	BURRAWANG	Burrawang Public School	Hoddle Street	BURRAWANG	2577	
Kiama	CAMBEWARRA	Cambewarra Public School	Kalinga Street	CAMBEWARRA	2540	
Kiama	GERRINGONG	Gerringong Town Hall	106 Fern Street	GERRINGONG	2534	
Kiama	GERROA	Gerroa Neighbourhood Centre	37 Stafford Street	GERROA	2534	
Kiama	ILLAROO	Illaroo Road Public School	Illaroo Road	NORTH NOWRA	2541	
Kiama	JAMBEROO	Jamberoo School of Arts	Allowrie Street	JAMBEROO	2533	
Kiama	KANGALOO	Kangaloon Public School	Kangaloon Road	KANGALOO	2576	
Kiama	KANGAROO VALLEY	Kangaroo Valley Public School	Moss Vale Road	KANGAROO VALLEY	2577	
Kiama	KIAMA	Kiama Showground Pavilion	Bong Bong Street	KIAMA	2533	
Kiama	KIAMA DOWNS	North Kiama Neighbourhood Centre	Meehan Drive	KIAMA DOWNS	2533	
Kiama	KIAMA SOUTH	Kiama High School	Shoalhaven Street	KIAMA	2533	
Kiama	MAYFLOWER	Mayflower Retirement Village	Belinda Street	GERRINGONG	2534	
Kiama	MINNAMURRA	Minnamurra Public School	Charles Avenue	MINNAMURRA	2533	
Kiama	MOUNT TERRY	Mount Terry Primary School	175 Ashburton Drive	ALBION PARK	2527	
Kiama	NOWRA NORTH	North Nowra Public School	75 Judith Drive	NORTH NOWRA	2541	
Kiama	ROBERTSON	Robertson School of Arts	Hoddle Street	ROBERTSON	2577	
Kiama	SHELL COVE	Shell Cove Public School	Killalea Drive	SHELL COVE	2529	
Kiama	SHOALHAVEN HEADS	Shoalhaven Heads Community Centre	Shoalhaven Heads Road	SHOALHAVEN HEADS	2535	
Kiama	SYDNEY (KIAMA)	Sydney Town Hall	George Street	SYDNEY	2000	Y
Kiama	WERRI BEACH	Werri Beach Progress Hall	Pacific Avenue	WERRI BEACH	2534	
Kogarah	ALLAWAH	Allawah District Senior Citizens	Blakesley Road	ALLAWAH	2218	
Kogarah	ALLAWAH SOUTH	St Raphaels Church Hall	George Street	SOUTH HURSTVILLE	2221	
Kogarah	BALD FACE	Bald Face Public School	84 Stuart Street	BLAKEHURST	2221	Y
Kogarah	BEVERLY HILLS	St Bede's Anglican Church Hall	117 - 119 Morgan Street	BEVERLY HILLS	2209	
Kogarah	BEVERLY HILLS SOUTH	Beverly Hills Public School	King Georges Road	BEVERLY HILLS	2209	
Kogarah	BEXLEY	Bexley Masonic Hall	478-480 Forest Road	BEXLEY	2207	
Kogarah	BEXLEY CENTRAL	St Gabriel's School	39 Highgate Street	BEXLEY	2207	
Kogarah	BEXLEY EAST	Bexley Public School	348 Forest Road	BEXLEY	2207	Y
Kogarah	BEXLEY NORTH	Bexley North Public School	114 Kingsland Road	BEXLEY NORTH	2207	
Kogarah	BEXLEY SOUTH	Sydney Technical High School	686 Forest Road	BEXLEY	2207	
Kogarah	BEXLEY WEST	West Bexley Uniting Church Hall	80A St Georges Road	BEXLEY	2207	
Kogarah	BLAKEHURST	Blakehurst Uniting Church Hall	973 King Georges Road	BLAKEHURST	2221	
Kogarah	CARLTON	Carlton Public School	60 Cameron Street	BEXLEY	2207	Y
Kogarah	CARLTON SOUTH	Carlton South Public School	Ecole Street	CARLTON	2218	Y
Kogarah	CARSS PARK	Blakehurst Public School	Dewrang Street	CARSS PARK	2221	
Kogarah	CONNELLS POINT	Connells Point Public School	Riverview Avenue	CONNELLS POINT	2221	
Kogarah	GILCHRIST PARK	Kingsgrove Bexley North Community Centre	54A Shaw Street	BEXLEY NORTH	2207	
Kogarah	HURSTVILLE EAST	Hurstville Public School	Forest Road	HURSTVILLE	2220	
Kogarah	HURSTVILLE NORTH	Kingsway Scout Hall	Barnards Avenue	HURSTVILLE	2220	
Kogarah	KINGSGROVE	Our Lady of Fatima Catholic Church Hall	89 Shaw Street	KINGSGROVE	2208	
Kogarah	KINGSGROVE SOUTH	Kingsgrove High School	Kingsgrove Road	KINGSGROVE	2208	
Kogarah	KOGARAH	Kogarah Uniting Church Hall	Kensington Street	KOGARAH	2217	
Kogarah	KOGARAH CENTRAL	Kogarah High School	Gladstone Street	KOGARAH	2217	

Continues>

District	UPPN	Premises	Venue Address	Venue Locality	PC	Wheelchair
Kogarah	KOGARAH WEST	Senior Citizens Centre	Taylor Street	KOGARAH	2217	
Kogarah	PONYARA ROAD	Beverly Hills Uniting Church Hall	Ponyara Road	BEVERLY HILLS	2209	
Kogarah	ST CUTHBERTS	St Cuthberts Church Hall	34 Park Road	CARLTON	2218	
Kogarah	SYDNEY (KOGARAH)	Sydney Town Hall	George Street	SYDNEY	2000	Y
Kogarah	THE MALL	St Marks Church Hall	10 The Mall	SOUTH HURSTVILLE	2221	
Ku-ring-gai	BOWDEN BRAE	Bowden Brae Retirement Village	40 Pennant Hills Road	NORMANHURST	2076	Y
Ku-ring-gai	GORDON	Ku-ring-gai Council Chambers	818 Pacific Highway	GORDON	2072	Y
Ku-ring-gai	GORDON WEST	Gordon West Public School	Kooyong Street	PYMBLE	2073	
Ku-ring-gai	HORNSBY CENTRAL	Hornsby Girls High School	Edgeworth David Avenue	HORNSBY	2077	
Ku-ring-gai	KILLARA	St Martins Anglican Church Hall	9B Arnold Street	KILLARA	2071	
Ku-ring-gai	LINDFIELD	Cromehurst School	Tryon Road	LINDFIELD	2070	
Ku-ring-gai	LINDFIELD NORTH	Lindfield Public School	Grosvenor Road	LINDFIELD	2070	
Ku-ring-gai	LINDFIELD WEST	Beaumont Road Public School	17 Beaumont Road	KILLARA	2071	
Ku-ring-gai	NORMANHURST	Normanhurst Public School	Normanhurst Road	NORMANHURST	2076	
Ku-ring-gai	PYMBLE	Sacred Heart Church Hall	Richard Porter Way	PYMBLE	2073	
Ku-ring-gai	PYMBLE NORTH	Pymble Public School	Crown Road	PYMBLE	2073	Y
Ku-ring-gai	PYMBLE WEST	West Pymble Public School	Apollo Avenue	WEST PYMBLE	2073	
Ku-ring-gai	SYDNEY (KU-RING-GAI)	Sydney Town Hall	George Street	SYDNEY	2000	Y
Ku-ring-gai	TURRAMURRA CENTRAL	Turramurra Uniting Church Hall	Turramurra Avenue	TURRAMURRA	2074	
Ku-ring-gai	TURRAMURRA NORTH	Turramurra North Public School	Bobbin Head Road	NORTH TURRAMURRA	2074	
Ku-ring-gai	TURRAMURRA SOUTH	Turramurra Public School	Kissing Point Road	TURRAMURRA	2074	
Ku-ring-gai	WAHROONGA	Wahroonga Presbyterian Church Hall	Illoura Avenue	WAHROONGA	2076	
Ku-ring-gai	WAHROONGA EAST	Wahroonga Public School	71 Burns Road	WAHROONGA	2076	
Ku-ring-gai	WAITARA	Waitara Public School	Edgeworth David Avenue	WAHROONGA	2076	
Ku-ring-gai	WARRAWEE	Warrawee Public School	Pacific Highway	WARRAWEE	2074	
Lake Macquarie	AMBLESIDE	Lakelands Community Hall	Ambleside Circuit	LAKELANDS	2282	
Lake Macquarie	ARCADIA VALE	Arcadia Vale Public School	Glade Street	ARCADIA VALE	2283	
Lake Macquarie	AWABA	Awaba Public School	Nellinda Street	AWABA	2283	
Lake Macquarie	BIRABAN	Biraban Public School	Beckley Street	TORONTO	2283	
Lake Macquarie	BLACKALLS	Blackalls Park Public School	Charles Street	BLACKALLS PARK	2283	
Lake Macquarie	BOLTON POINT	Bolton Point Community Hall	Middlepoint Road	BOLTON POINT	2283	
Lake Macquarie	BONNELLS BAY	Bonnells Bay Public School	Morisset Park Road	BONNELLS BAY	2264	
Lake Macquarie	BOORAGUL	Booragul Public School	2A Aspinall Street	BOORAGUL	2284	
Lake Macquarie	CARDIFF	Cardiff Public School	Macquarie Road	CARDIFF	2285	
Lake Macquarie	CAREY BAY	Carey Bay Scout Hall	74 Excelsior Parade	CAREY BAY	2283	
Lake Macquarie	COAL POINT	Coal Point Public School	Coal Point Road	COAL POINT	2283	
Lake Macquarie	COORANBONG	Cooranbong Public School	Government Road	COORANBONG	2265	
Lake Macquarie	DOORALONG	Dooralong Public School	1046 Dooralong Road	DOORALONG	2259	
Lake Macquarie	DORA CREEK	Dora Creek Hall	Doree Place	DORA CREEK	2264	
Lake Macquarie	FASSIFERN	Fassifern Public School	Fassifern Road	FASSIFERN	2283	
Lake Macquarie	FENNELL BAY	Fennell Bay Public School	Bay Road	FENNELL BAY	2283	
Lake Macquarie	JILLIBY	Jilliby Public School	Jilliby Road	JILLIBY	2259	
Lake Macquarie	KILLINGWORTH	Killingworth Rural Fire Brigade	3 Park Street	KILLINGWORTH	2301	
Lake Macquarie	KULNURA	Kulnura Public Hall	George Downes Drive	KULNURA	2250	
Lake Macquarie	MORISSET	Morisset Public School	Terrigal Street	MORISSET	2264	
Lake Macquarie	RATHMINES	Rathmines Public School	Secret Corner Road	RATHMINES	2283	

Continues>

District	UPPN	Premises	Venue Address	Venue Locality	PC	Wheelchair
Lake Macquarie	SPEERS POINT	Lake Macquarie City Council	126-138 Main Road	SPEERS POINT	2284	
Lake Macquarie	SUNSHINE	South Lake Macquarie Amateur Sailing Club	Sunshine Parade	SUNSHINE	2264	
Lake Macquarie	SYDNEY (LAKE MACQUARIE)	Sydney Town Hall	George Street	SYDNEY	2000	Y
Lake Macquarie	TERALBA	Teralba Public School	57 York Street	TERALBA	2284	
Lake Macquarie	TORONTO	Toronto Multi-Purpose Centre	9 Thorne Street	TORONTO	2283	
Lake Macquarie	WANGI WANGI	Wangi Wangi Public School	37 Dobell Drive	WANGI WANGI	2267	
Lake Macquarie	WARNERS BAY	Warners Bay High School	1 Myles Avenue	WARNERS BAY	2282	
Lake Macquarie	WOODRISING	Woodrising Youth Centre	Hayden Brook Road	WOODRISING	2284	
Lake Macquarie	WYEE	Wyee Sports & Recreation Hall	Hue Hue Road	WYEE	2259	Y
Lake Macquarie	WYONG CREEK	Wyong Creek Public School	Yarramalong Road	WYONG CREEK	2259	
Lake Macquarie	YARRAMALONG	Yarramalong Public School	Yarramalong Road	YARRAMALONG	2259	
Lakemba	BELMORE CENTRAL	Belmore Senior Citizens Centre	38-40 Redman Parade	BELMORE	2192	Y
Lakemba	BELMORE NORTH	Belmore North Public School	Burwood Road	BELMORE	2192	
Lakemba	BELMORE SOUTH	Belmore South Public School	Nelson Avenue	BELMORE	2192	
Lakemba	BEVERLY HILLS NORTH	Beverly Hills North Public School	Shorter Avenue	BEVERLY HILLS	2209	
Lakemba	CANTERBURY HOSPITAL	Canterbury Hospital	Thorncraft Parade	CAMPSIE	2194	Y
Lakemba	CLEMTON PARK	Clemton Park Public School	175 Bexley Road	EARLWOOD	2206	
Lakemba	HANNANS ROAD	Hannans Road Public School	Hannans Road	RIVERWOOD	2210	
Lakemba	KINGSGROVE NORTH	Kingsgrove North High School	Richland Street	KINGSGROVE	2208	
Lakemba	LAKEMBA	St Therese School	Garrong Road	LAKEMBA	2195	
Lakemba	LAKEMBA CENTRAL	St Davids Presbyterian Church Hall	1003 Canterbury Road	LAKEMBA	2195	
Lakemba	LAKEMBA NORTH	Hampden Park Public School	Hampden Road	LAKEMBA	2195	
Lakemba	McCALLUMS HILL	McCallums Hill Public School	McCallum Street	ROSELANDS	2196	Y
Lakemba	PEAKHURST EAST	Peakhurst Public School	Bonds Road	PEAKHURST	2210	
Lakemba	PEAKHURST WEST	Peakhurst West Public School	Ogilvy Street	PEAKHURST	2210	
Lakemba	PUNCHBOWL	Punchbowl Public School	Rossmore Avenue	PUNCHBOWL	2196	
Lakemba	RIVERWOOD NORTH	Riverwood Public School	Union Street	RIVERWOOD	2210	
Lakemba	RIVERWOOD SOUTH	St Andrews Church Hall	9 Littleton Street	RIVERWOOD	2210	
Lakemba	SYDNEY (LAKEMBA)	Sydney Town Hall	George Street	SYDNEY	2000	Y
Lakemba	WILEY PARK EAST	Lakemba Public School	Alice Street	LAKEMBA	2195	
Lakemba	WILEY PARK WEST	Wiley Park Public School	Denman Avenue	WILEY PARK	2195	
Lane Cove	ARTARMON	Artarmon Public School	McMillan Road	ARTARMON	2064	
Lane Cove	BORONIA PARK	Boronia Park Public School	Pittwater Road	GLADESVILLE	2111	
Lane Cove	CHATSWOOD NORTH	St Pauls Anglican Church Hall	View Street	CHATSWOOD	2067	
Lane Cove	CHATSWOOD WEST	Chatswood Public School	Pacific Highway	CHATSWOOD	2067	
Lane Cove	CULLEN	Lane Cove West Public School	Avalon Avenue	LANE COVE	2066	
Lane Cove	GLADESVILLE	Gladesville Public School	Victoria Road	GLADESVILLE	2111	Y
Lane Cove	GLADESVILLE CENTRAL	Christ Church Hall	1 Western Crescent	GLADESVILLE	2111	Y
Lane Cove	GLADESVILLE NORTH	Gladesville Scout Hall	Westminster Road	GLADESVILLE	2111	
Lane Cove	GREENWICH	Greenwich Memorial Community Centre	46-50 Greenwich Road	GREENWICH	2065	
Lane Cove	GREENWICH NORTH	Greenwich Public School	32 Kingslangley Road	GREENWICH	2065	
Lane Cove	HENLEY	Henley Long Day Care Centre	1A Crown Street	HENLEY	2111	
Lane Cove	HUNTERS HILL	Hunters Hill Public School	17 Alexandra Street	HUNTERS HILL	2110	
Lane Cove	HUNTERS HILL WEST	Villa Maria Primary School	Mark Street	HUNTERS HILL	2110	
Lane Cove	LANE COVE	Lane Cove Public School	Austin Street	LANE COVE	2066	
Lane Cove	LANE COVE WEST	Lane Cove West Bowling Club	151 Burns Bay Road	LANE COVE	2066	
Lane Cove	LONGUEVILLE	St Andrews Uniting Church Hall	Christina Street	LONGUEVILLE	2066	

Continues>



District	UPPN	Premises	Venue Address	Venue Locality	PC	Wheelchair
Lane Cove	MOWBRAY	Mowbray Public School	635 Mowbray Road	LANE COVE	2066	
Lane Cove	PUTNEY	Putney Public School	193 Morrison Road	PUTNEY	2112	
Lane Cove	ROYAL NORTH SHORE HOSPITAL	Royal North Shore Hospital	Reserve Road	ST LEONARDS	2065	
Lane Cove	RYDE EAST	Ryde East Public School	12 Twin Road	NORTH RYDE	2113	Y
Lane Cove	SYDNEY (LANE COVE)	Sydney Town Hall	George Street	SYDNEY	2000	Y
Lane Cove	WOOLWICH	Marist Sisters' College	66A Woolwich Road	WOOLWICH	2110	
Lismore	BENTLEY	Bentley Hall	Kyogle Road	Bentley	2480	
Lismore	BEXHILL	Bexhill Hall	Bangalow Road	BEXHILL	2480	
Lismore	BONALBO	Bonalbo Central School	Yabbra Street	BONALBO	2469	
Lismore	CANIABA	Caniaba Public School	Caniaba Road	CANIABA	2480	
Lismore	CAWONGLA	Cawongla Pre-School	Kyogle Road	CAWONGLA	2474	
Lismore	CHILLINGHAM	Chillingham Public School	1420 Numinbah Road	CHILLINGHAM	2484	
Lismore	CLOVASS	Clovass-McKees Hill Hall	Bruxner Highway	MCKEES HILL	2480	
Lismore	CLUNES	Clunes Public School	Walker Street	CLUNES	2480	
Lismore	CRYSTAL CREEK	Crystal Creek Public School	321 Numinbah Road	CRYSTAL CREEK	2484	
Lismore	DUNGAY	Dungay Public School	305 Tomewin Road	DUNGAY	2484	
Lismore	DUNOON	Dunoon Public School	James Street	DUNOON	2480	
Lismore	ELTHAM	Eltham Public School	Boatharbour Road	ELTHAM	2480	
Lismore	FAIRY HILL	Fairy Hill Hall	Summerland Way	FAIRY HILL	2470	
Lismore	FEDERAL	Federal Hall	Federal Road	FEDERAL	2480	
Lismore	GOOLMANGAR	Goolmangar School of Arts	Nimbin Road	GOOLMANGAR	2480	
Lismore	GOONELLABAH	Goonellabah Public School	Jubilee Avenue	GOONELLABAH	2480	Y
Lismore	GOONELLABAH SOUTH	Goonellabah Community Centre	Oliver Avenue	GOONELLABAH	2480	
Lismore	GREVILLIA	Grevillia Public School	3216 Summerland Way	GREVILLIA	2474	
Lismore	HORSESHOE CREEK	Horseshoe Creek Hall	Green Pigeon Road	HORSESHOE CREEK	2474	
Lismore	JIGGI	Jiggi Public School	Jiggi Road	JIGGI	2480	
Lismore	KUNGHUR	Kunghur Hall	Kyogle Road	KUNGHUR	2484	
Lismore	KYOGLA	Kyogle Memorial Institute	Stratheden Street	KYOGLA	2474	
Lismore	KYOGLA SOUTH	Kyogle High School	The Summerland Way	KYOGLA	2474	
Lismore	LEGUME	Legume Hall	Mount Lindesay Highway	LEGUME	2476	
Lismore	LISMORE	Lismore Presbyterian Church Hall	188 Keen Street	LISMORE	2480	
Lismore	LISMORE CENTRAL	Trinity Catholic College	Dawson Street	LISMORE	2480	
Lismore	LISMORE EAST	Lismore High School	Dalley Street	LISMORE	2480	
Lismore	LISMORE HEIGHTS	Lismore Heights Public School	High Street	LISMORE HEIGHTS	2480	
Lismore	LISMORE HOSPITAL	Lismore Base Hospital	Uralba Street	LISMORE	2480	Y
Lismore	LISMORE NORTH	Richmond River High School	Lake Street	LISMORE	2480	
Lismore	LISMORE SOUTH	Lismore South Public School	Wilson Street	LISMORE	2480	
Lismore	LISMORE ST VINCENTS	St Vincent's	Dalley Street	LISMORE	2480	
Lismore	LISTON	Liston Hall	Stanthorpe Steet	LISTON	2372	
Lismore	MALLANGANEE	Mallanganee Memorial Hall	Carey Johnson Avenue	MALLANGANEE	2470	
Lismore	MODANVILLE	Modanville Public School	Dunoon Road	MODANVILLE	2480	
Lismore	MURWILLUMBAH	Murwillumbah Civic Centre	Tumbulgum Road	MURWILLUMBAH	2484	
Lismore	MURWILLUMBAH SOUTH	St Josephs Primary School	8 Greville Street	SOUTH MURWILLUMBAH	2484	
Lismore	MURWILLUMBAH WEST	Wollumbin High School	North Arm Road	MURWILLUMBAH	2484	

Continues>

District	UPPN	Premises	Venue Address	Venue Locality	PC	Wheelchair
Lismore	NIMBIN	Nimbin Central School	23A Thorburn Street	NIMBIN	2480	Y
Lismore	POUND HILL	Lismore Public School	Pound Street	LISMORE	2480	
Lismore	ROSEBANK	Rosebank Public School	Rosebank Road	ROSEBANK	2480	
Lismore	STOKERS SIDING	Stokers Siding Public School	Stokers Road	STOKERS SIDING	2484	
Lismore	SYDNEY (LISMORE)	Sydney Town Hall	George Street	SYDNEY	2000	Y
Lismore	TABULAM	Tabulam Public School	Clarence Street	TABULAM	2470	
Lismore	THE CHANNON	The Channon Hall	Mill Street	THE CHANNON	2480	
Lismore	TREGEAGLE	Tregeagle Public School	Tregeagle Road	TREGEAGLE	2480	
Lismore	TYALGUM	Tyalgum Public School	Coolman Street	TYALGUM	2484	
Lismore	UKI	Uki Public School	254 Main Street	UKI	2484	
Lismore	URBENVILLE	Urbenville Public School	Welch Street	URBENVILLE	2475	
Lismore	WIANGAREE	Wiangaree Hall	Summerland Way	WIANGAREE	2474	
Lismore	WILSONS CREEK	Wilsons Creek Hall	Wilsons Creek Road	WILSONS CREEK	2482	
Lismore	WOODENBONG	Woodenbong Central School	Unumgar Street	WOODENBONG	2476	
Lismore	WYRALLAH	Wyrallah Public School	Breckenridge Road	WYRALLAH	2480	
Liverpool	ASHCROFT	Ashcroft High School	Maxwells Avenue	ASHCROFT	2168	
Liverpool	BONNYRIGG HEIGHTS	Bonnyrigg Heights Public School	Lewis Place	BONNYRIGG	2177	
Liverpool	CARTWRIGHT	Cartwright Public School	Willan Drive	CARTWRIGHT	2168	
Liverpool	CECIL HILLS	Cecil Hills High School	Spencer Road	CECIL HILLS	2171	
Liverpool	GREEN VALLEY	Green Valley District Centre	179-183 Wilson Road	GREEN VALLEY	2168	
Liverpool	HECKENBERG	Heckenberg Public School	Jindabyne Street	HECKENBERG	2168	
Liverpool	HINCHINBROOK	Hoxton Park High School	Wilson Road	HINCHINBROOK	2168	
Liverpool	JAMES BUSBY	James Busby High School	Brolga Crescent	GREEN VALLEY	2168	
Liverpool	KEMPS CREEK	Kemps Creek Public School	100 Cross Street	KEMPS CREEK	2171	
Liverpool	LIVERPOOL	Liverpool Public School	Railway Street	LIVERPOOL	2170	
Liverpool	LIVERPOOL NORTH	Liverpool Health Service	Goulburn Street	LIVERPOOL	2170	
Liverpool	LIVERPOOL SOUTH	Uniting Church Hall	Pirie Street	LIVERPOOL	2170	
Liverpool	LIVERPOOL WEST	Liverpool West Public School	Hoxton Park Road	LIVERPOOL	2170	
Liverpool	MARSDEN ROAD	Marsden Road Public School	Marsden Road	LIVERPOOL	2170	
Liverpool	MILLER	Miller Technology High School	Cabramatta Avenue	MILLER	2168	
Liverpool	SYDNEY (LIVERPOOL)	Sydney Town Hall	George Street	SYDNEY	2000	Y
Liverpool	WARWICK FARM	Warwick Farm Public School	Lawrence Hargrave Rd	WARWICK FARM	2170	
Liverpool	WEST HOXTON	West Hoxton Union Church Hall	Twenty Second Avenue	WEST HOXTON	2171	
Londonderry	BERKSHIRE PARK	Berkshire Park Hall	Sixth Road	BERKSHIRE PARK	2765	
Londonderry	CAMBRIDGE GARDENS	Cambridge Gardens Public School	Trinity Drive	CAMBRIDGE PARK	2747	
Londonderry	CAMBRIDGE PARK	Cambridge Park Public School	Oxford Street	CAMBRIDGE PARK	2747	
Londonderry	CAMBRIDGE PARK SOUTH	Cambridge Park High School	Harrow Road	CAMBRIDGE PARK	2747	
Londonderry	CASTLEREAGH	Castlereagh Public School	Post Office Road	CASTLEREAGH	2749	
Londonderry	CRANEBROOK	Samuel Terry Public School	Grays Lane	CRANEBROOK	2749	
Londonderry	FREEMANS REACH	Hawkesbury High School	Kurmond Road	FREEMANS REACH	2756	
Londonderry	GROSE VIEW	Grose View Public School	Grose Wold Road	GROSE VALE	2753	
Londonderry	HOBARTVILLE	Hobartville Public School	Valder Avenue	HOBARTVILLE	2753	
Londonderry	KURMOND	Kurmond Public School	Bells Line of Road	KURMOND	2757	
Londonderry	KURRAJONG	Kurrajong Public School	1111 Grose Vale Road	KURRAJONG	2758	
Londonderry	KURRAJONG HEIGHTS	Uniting Church Hall	Douglas Road	KURRAJONG HEIGHTS	2758	
Londonderry	LETHBRIDGE PARK	Lethbridge Park Public School	Copeland Road	LETHBRIDGE PARK	2770	
Londonderry	LLANDILO	Llandilo Public School	Seventh Avenue	LLANDILO	2747	

Continues>

District	UPPN	Premises	Venue Address	Venue Locality	PC	Wheelchair
Londonderry	LONDONDERRY	Londonderry Neighbourhood Centre	Carrington Road	LONDONDERRY	2753	
Londonderry	MOUNT DRUITT NORTH	Mount Druitt Public School	Belmore Avenue	MOUNT DRUITT	2770	
Londonderry	RICHMOND	Richmond Public School	Windsor Street	RICHMOND	2753	
Londonderry	RICHMOND CENTRAL	School of Arts Richmond	West Market Street	RICHMOND	2753	
Londonderry	RICHMOND NORTH	North Richmond Community Centre	33 William Street	NORTH RICHMOND	2754	
Londonderry	ST MARYS NORTH	St Marys North Public School	Debrincat Avenue	ST MARYS	2760	
Londonderry	SYDNEY (LONDONDERRY)	Sydney Town Hall	George Street	SYDNEY	2000	Y
Londonderry	TREGEAR	Tregear Public School	Nunatek Lane	TREGEAR	2770	
Londonderry	WERRINGTON	Werrington Public School	9 Heavey Street	WERRINGTON	2747	
Londonderry	WERRINGTON COUNTY	Werrington County Public School	John Batman Avenue	WERRINGTON COUNTY	2747	
Londonderry	WHALAN	Whalan Public School	Karangi Road	WHALAN	2770	
Londonderry	WINDSOR	Windsor Function Centre	Dight Street	WINDSOR	2756	Y
Londonderry	YARRAMUNDI	Yarramundi Community Centre	Thornbill Way	YARRAMUNDI	2753	Y
Macquarie Fields	AUSTRAL	Austral Public School	Edmondson Avenue	AUSTRAL	2179	
Macquarie Fields	CASULA	Casula Public School	De Meyrick Avenue	CASULA	2170	
Macquarie Fields	CASULA SOUTH	Casula High School	Myall Road	CASULA	2170	
Macquarie Fields	DALMENY DRIVE	Dalmeny Public School	Dalmeny Drive	PRESTONS	2170	Y
Macquarie Fields	GLENFIELD	Glenfield Public School	Railway Parade	GLENFIELD	2167	
Macquarie Fields	GLENFIELD EAST	Glenwood Public School	Belmont Road	GLENFIELD	2167	
Macquarie Fields	GREENWAY PARK	Greenway Park Public School	Wyattville Drive	CARNES HILL	2171	Y
Macquarie Fields	GUISE	Guise Public School	Eucalyptus Drive	MACQUARIE FIELDS	2564	
Macquarie Fields	HOXTON PARK	Hoxton Park Public School	Pacific Palm Circuit	HOXTON PARK	2171	
Macquarie Fields	INGLEBURN NORTH	Ingleburn North Public School	Macdonald Road	INGLEBURN	2565	
Macquarie Fields	LIVERPOOL WEST	Liverpool West Public School	Hoxton Park Road	LIVERPOOL	2170	
Macquarie Fields	LURNEA	Lurnea Public School	West Street	LURNEA	2170	
Macquarie Fields	MACQUARIE FIELDS	Macquarie Fields Public School	Fields Road	MACQUARIE FIELDS	2564	
Macquarie Fields	MACQUARIE FIELDS NORTH	Baptist Church Hall	Church Street	MACQUARIE FIELDS	2564	
Macquarie Fields	PRESTONS	Prestons Public School	Box Road	PRESTONS	2170	
Macquarie Fields	PRESTONS WEST	William Carey Christian School	12 Bumbera Street	PRESTONS	2170	
Macquarie Fields	SYDNEY (MACQUARIE FIELDS)	Sydney Town Hall	George Street	SYDNEY	2000	Y
Macquarie Fields	WEST HOXTON	West Hoxton Union Church Hall	Twenty Second Avenue	WEST HOXTON	2171	

Continues>

District	UPPN	Premises	Venue Address	Venue Locality	PC	Wheelchair
Maitland	ASHTONFIELD	Shamrock Hill Multi-Purpose Centre	19 Galway Bay Drive	ASHTONFIELD	2323	
Maitland	BOLWARRA	Bolwarra Public School	Bolwarra Road	BOLWARRA	2320	
Maitland	EAST MAITLAND	East Maitland Public School	William Street	EAST MAITLAND	2323	
Maitland	EAST MAITLAND SOUTH	Maitland Church of Christ	1 Garnett Road	EAST MAITLAND	2323	
Maitland	EASTVILLE	Bruce Street Community Hall	22 Bruce Street	EAST MAITLAND	2323	
Maitland	GILLIESTON HEIGHTS	Oakwood Village	2 Cessnock Road	GILLIESTON HEIGHTS	2321	
Maitland	HINTON	Hinton Public School	Paterson Street	HINTON	2321	
Maitland	LARGS	Largs Public School	1 Hunter Street	LARGS	2320	
Maitland	LOCHINVAR	Lochinvar Public School	New England Highway	LOCHINVAR	2321	
Maitland	LORN	Nillo Infants School	Belmore Road	LORN	2320	
Maitland	MAITLAND	Senior Citizens Hall	Grant Street	MAITLAND	2320	
Maitland	MAITLAND HIGH	Maitland High School	High Street	EAST MAITLAND	2323	
Maitland	MAITLAND HOSPITAL	Maitland Hospital	550 High Street	MAITLAND	2320	
Maitland	MAITLAND WEST	CWA Hall	46 Church Street	MAITLAND	2320	
Maitland	METFORD	Metford Public School	Schanck Drive	METFORD	2323	
Maitland	MILLERS FOREST	Millers Forest Public School	Martins Wharf Road	MILLERS FOREST	2324	
Maitland	MORPETH	Morpeth Uniting Church	High Street	MORPETH	2321	
Maitland	MOUNT KANWARY	Mount Kanwary Public School	753 Hinton Road	OSTERLEY	2324	
Maitland	RAYMOND TERRACE NORTH	Irrawang Public School	Geer Street	RAYMOND TERRACE	2324	
Maitland	RUTHERFORD	St Pauls Parish Hall	Young Street	RUTHERFORD	2320	
Maitland	RUTHERFORD NORTH	Rutherford Technology High School	Avery Street	RUTHERFORD	2320	
Maitland	RUTHERFORD WEST	Rutherford Playtime Pre-School	75 Regiment Road	RUTHERFORD	2320	
Maitland	SEAHAM	Seaham Public School	Still Street	SEAHAM	2324	
Maitland	SYDNEY (MAITLAND)	Sydney Town Hall	George Street	SYDNEY	2000	Y
Maitland	TELARAH	Telarah Public School	Raymond Street	TELARAH	2320	
Maitland	TENAMBIT	Tenambit Public School	Edward Street	TENAMBIT	2323	
Maitland	THORNTON	Thornton Public School	Taylor Avenue	THORNTON	2322	
Maitland	WOODBERRY	Woodberry Public School	Lawson Avenue	WOODBERRY	2322	
Maitland	WOODVILLE	Woodville School of Arts	Paterson Road	WOODVILLE	2321	
Manly	BALGOWLAH	All Saints Church Hall	18 Boyle Street	BALGOWLAH	2093	
Manly	BALGOWLAH HEIGHTS	Balgowlah Heights Public School	Lewis Street	BALGOWLAH HEIGHTS	2093	
Manly	CURL CURL	Harbord Public School	Wyadra Avenue	HARBORD	2096	
Manly	DEE WHY CENTRAL	St Kevin's Church Hall	57-59 Oaks Avenue	DEE WHY	2099	
Manly	FAIRLIGHT	William Street Studios	3 William Street	FAIRLIGHT	2094	
Manly	FRESHWATER	Freshwater Surf Club	Freshwater Beach	HARBORD	2096	Y
Manly	HARBORD	"Waves" Harbord Diggers RSL Youth and Creative Arts Centre	23 Oliver Street	HARBORD	2096	
Manly	MANLY	Manly Village Public School	Darley Road	MANLY	2095	
Manly	MANLY CENTRAL	St Mary Immaculate Catholic Church Hall	Whistler Street	MANLY	2095	
Manly	MANLY HOSPITAL	Manly Hospital	150 Darley Road	MANLY	2095	Y
Manly	MANLY VALE	St Kieran's Parish Centre	Condamine Street	MANLY VALE	2093	
Manly	MANLY WEST	Manly West Public School	Boyle Street	BALGOWLAH	2093	
Manly	NORTH BALGOWLAH	Balgowlah North Public School	Bardoo Avenue	NORTH BALGOWLAH	2093	Y
Manly	NORTH MANLY	Baptist Church Hall	Corrie Road	NORTH MANLY	2100	
Manly	QUEENSCLIFF	Queenscliff Surf Club	North Steyne	MANLY	2095	
Manly	SEAFORTH	Seaforth Public School	Brook Road	SEAFORTH	2092	

Continues>

District	UPPN	Premises	Venue Address	Venue Locality	PC	Wheelchair
Manly	SEAFORTH EAST	Balgowlah Boys Campus Northern Beaches Secondary School	Maretime Street	BALGOWLAH	2093	
Manly	SYDNEY (MANLY)	Sydney Town Hall	George Street	SYDNEY	2000	Y
Manly	WINGALA	Curl Curl North Public School	Playfair Road	NORTH CURL CURL	2099	
Maroubra	BANKSMEADOW	Banksmeadow Public School (Pre-School Centre)	Wilson Street	BANKSMEADOW	2019	
Maroubra	BOTANY	Botany Public School	1076 Botany Road	BOTANY	2019	
Maroubra	BOTANY EAST	Pagewood Public School	Page Street	BOTANY	2019	
Maroubra	BUNNERONG	St Agnes School	509 Bunnerong Road	MATRAVILLE	2036	
Maroubra	CHIFLEY	Chifley Public School	Mitchell Street	CHIFLEY	2036	
Maroubra	COOGEE SOUTH	South Coogee Public School	Moverly Road	SOUTH COOGEE	2034	
Maroubra	HILLSDALE	Matraville Public School	Bunnerong Road	MATRAVILLE	2036	
Maroubra	KINGSFORD SOUTH	Holy Trinity Anglican Church Hall	Anzac Parade	KINGSFORD	2032	
Maroubra	LA PEROUSE	La Perouse Public School	Yarra Road	PHILLIP BAY	2036	
Maroubra	MALABAR	Malabar Public School	Victoria Street	MALABAR	2036	
Maroubra	MAROUBRA	St Johns Church Hall	339A Maroubra Road	MAROUBRA	2035	Y
Maroubra	MAROUBRA BAY	Maroubra Bay Public School	Duncan Street	MAROUBRA	2035	
Maroubra	MAROUBRA EAST	Uniting Church Hall	Storey Street	MAROUBRA	2035	
Maroubra	MAROUBRA JUNCTION	The French School of Sydney Hall	Moverly Road	MAROUBRA	2035	
Maroubra	MATRAVILLE	Matraville Soldiers Settlement Public School	Lawson Street	MATRAVILLE	2036	
Maroubra	NAGLE PARK	South Sydney High School	Paine Street	MAROUBRA	2035	
Maroubra	OCEAN VIEW PARK	St Mary & Joseph Primary School Hall	Fitzgerald Avenue	MAROUBRA	2035	
Maroubra	SYDNEY (MAROUBRA)	Sydney Town Hall	George Street	SYDNEY	2000	Y
Maroubra	THE RAINBOW	Rainbow Street Public School	Rainbow Street	RANDWICK	2031	
Marrickville	CAMDENVILLE	Camdenville Public School	Laura Street	NEWTOWN	2042	
Marrickville	CAMPERDOWN	Bridge Road School	127 Parramatta Road	CAMPERDOWN	2050	
Marrickville	CAMPERDOWN SOUTH	Australia Street Infants School	196 Australia Street	NEWTOWN	2042	
Marrickville	DARLINGTON	Darlington Public School	Golden Grove Street	DARLINGTON	2008	
Marrickville	DARLINGTON CENTRAL	Seymour Theatre Centre - Studio One	Maze Crescent	DARLINGTON	2008	
Marrickville	DULWICH HILL	Dulwich High School of Visual Arts & Design	Seaview Street	DULWICH HILL	2203	
Marrickville	DULWICH HILL WEST	Dulwich Hill Scout Hall	33 Lewisham Street	DULWICH HILL	2203	
Marrickville	ENMORE	Sydney Institute - Design Centre	110 Edgeware Road	ENMORE	2042	Y
Marrickville	ERSKINEVILLE	Erskineville Public School	Bridge Street	ERSKINEVILLE	2043	
Marrickville	LEWISHAM	Lewisham Public School	The Boulevarde	LEWISHAM	2049	
Marrickville	MARRICKVILLE	Marrickville Town Hall	303 Marrickville Road	MARRICKVILLE	2204	Y
Marrickville	MARRICKVILLE CENTRAL	Marrickville Public School	Farr Street	MARRICKVILLE	2204	
Marrickville	MARRICKVILLE SOUTH	Ferncourt Public School	Premier Street	MARRICKVILLE	2204	
Marrickville	NEWINGTON	Wilkins Public School	Coronation Avenue	MARRICKVILLE	2204	
Marrickville	NEWTOWN EAST	Newtown Public School	Norfolk Street	NEWTOWN	2042	
Marrickville	NEWTOWN NORTH	Newtown Mission Chapel	280A King Street	NEWTOWN	2042	
Marrickville	PETERSHAM	Petersham Town Hall	107 Crystal Street	PETERSHAM	2049	
Marrickville	PETERSHAM EAST	Petersham TAFE College	27 Crystal Street	PETERSHAM	2049	Y
Marrickville	PRINCE ALFRED HOSPITAL	Page Chest Clinic	Missenden Road	CAMPERDOWN	2050	Y
Marrickville	RIVERSIDE	Marrickville West Public School	Livingstone Road	MARRICKVILLE	2204	Y
Marrickville	RIVERSIDE NORTH	Dulwich Hill Public School	Kintore Street	DULWICH HILL	2203	
Marrickville	ST CLEMENTS	St Clements Anglican Church	90 Petersham Road	MARRICKVILLE	2204	
Marrickville	STANMORE	Stanmore Public School	Cambridge Street	STANMORE	2048	

Continues>

District	UPPN	Premises	Venue Address	Venue Locality	PC	Wheelchair
Marrickville	STANMORE NORTH	St Michaels School	Percival Road	STANMORE	2048	
Marrickville	SYDNEY (MARRICKVILLE)	Sydney Town Hall	George Street	SYDNEY	2000	Y
Marrickville	THE WARREN	Marrickville Uniting Church Hall	388 Illawarra Road	MARRICKVILLE	2204	
Menai	ALFORDS POINT	Alfords Point Public School	Brushwood Drive	ALFORDS POINT	2234	
Menai	BANGOR	Bangor Public School	Menai Road	BANGOR	2234	
Menai	BARDEN RIDGE	St Pauls Anglican Church	Broughton Place	BARDEN RIDGE	2234	
Menai	CHIPPING NORTON	Chipping Norton Community Centre	Central Avenue	CHIPPING NORTON	2170	
Menai	HAMMONDVILLE	Hammondville Public School	Walder Road	HAMMONDVILLE	2170	
Menai	HOLSWORTHY	Holsworthy Public School	Infantry Parade	HOLSWORTHY	2173	
Menai	ILLAWONG	Illawong Public School	Fowler Road	ILLAWONG	2234	
Menai	JANNALI WEST	The Jannali High School	Sutherland Road	JANNALI	2226	
Menai	MENAI	Menai Primary School	Hall Drive	MENAI	2234	
Menai	MENAI CENTRAL	Menai Community Centre	Allison Crescent	MENAI	2234	
Menai	MENAI NORTH	Tharawal Public School	Gerald Road	ILLAWONG	2234	
Menai	MOOREBANK	Nuwarra Public School	McKay Avenue	MOOREBANK	2170	
Menai	NEWBRIDGE HEIGHTS	Newbridge Heights Public School	Lewin Crescent	CHIPPING NORTON	2170	
Menai	SANDY POINT	Sandy Point Community Centre	St George Crescent	SANDY POINT	2171	
Menai	SUTHERLAND WEST	Sutherland Masonic Hall	East Parade	SUTHERLAND	2232	
Menai	SYDNEY (MENAI)	Sydney Town Hall	George Street	SYDNEY	2000	Y
Menai	VOYAGER POINT	Sales and Information Centre	Orlando Crescent	VOYAGER POINT	2171	
Menai	WATTLE GROVE	Wattle Grove Community Centre	Village Way	WATTLE GROVE	2173	
Menai	WATTLE GROVE SOUTH	Wattle Grove Public School	Cressbrook Drive	WATTLE GROVE	2173	Y
Menai	WORONORA RIVER	Woronora River Public School	Prices Circuit	WORONORA	2232	
Miranda	BONNET BAY	Bonnet Bay Public School	Tudor Road	BONNET BAY	2226	
Miranda	COMO	Como Public School	Genoa Street	COMO	2226	
Miranda	COMO WEST	Como West Public School	Wolger Street	COMO	2226	
Miranda	GRAYS POINT	Grays Point Community Hall	Grays Point Road	GRAYS POINT	2232	
Miranda	GYMEA	Gynea Catholic Church Hall	Gynea Bay Road	GYMEA	2227	
Miranda	GYMEA NORTH	Gynea North Public School	Ruby Road	GYMEA	2227	
Miranda	GYMEA SOUTH	Gynea Bay Public School	Gynea Bay Road	GYMEA BAY	2227	
Miranda	JANNALI EAST	Jannali East Public School	500 Box Road	JANNALI	2226	
Miranda	KAREELA	Kareela Public School	Freya Street	KAREELA	2232	
Miranda	KIRRAWEE	Kirrawee Public School	Clements Parade	KIRRAWEE	2232	
Miranda	KIRRAWEE SOUTH	Kirrawee High School	Hunter Street	KIRRAWEE	2232	
Miranda	MIRANDA	Port Hacking High School	Kingsway	MIRANDA	2228	
Miranda	MIRANDA CENTRAL	Miranda Community Centre	Karimbla Road	MIRANDA	2228	
Miranda	OYSTER BAY	Oyster Bay Public School	Short Street	OYSTER BAY	2225	
Miranda	SUTHERLAND	Sutherland Uniting Church Hall	Flora Street	SUTHERLAND	2232	
Miranda	SUTHERLAND NORTH	Sutherland North Public School	Moira Street	SUTHERLAND	2232	
Miranda	SYDNEY (MIRANDA)	Sydney Town Hall	George Street	SYDNEY	2000	Y
Miranda	SYLVANIA HEIGHTS	Sylvania Heights Public School	Venetia Street	SYLVANIA	2224	
Miranda	SYLVANIA SOUTH	Frank Vickery Village Auditorium	101 Port Hacking Road	SYLVANIA	2224	
Monaro	ADAMINABY	Adaminaby Public School	Cosgrove Street	ADAMINABY	2629	Y
Monaro	ARALUEN	Araluen Federal Hall	Araluen Road	ARALUEN	2622	
Monaro	BEMBOKA	Bemboka Memorial Hall	Adams Street	BEMBOKA	2550	Y
Monaro	BERRIDALE	Berridale Community Centre	Florence Street	BERRIDALE	2628	Y
Monaro	BOMBALA	Bombala High School	Bright Street	BOMBALA	2632	
Monaro	BRAIDWOOD	Braidwood Central School	Wilson Street	BRAIDWOOD	2622	
Monaro	BREDBO	Bredbo Public School	Monaro Highway	BREDBO	2626	
Monaro	BUNGENDORE	Bungendore Public School	Gibraltar Street	BUNGENDORE	2621	Y

Continues>

District	UPPN	Premises	Venue Address	Venue Locality	PC	Wheelchair
Monaro	CAPTAINS FLAT	Captains Flat Community Hall	Foxlow Street	CAPTAINS FLAT	2621	
Monaro	COOMA	Cooma Public School	Commissioner Street	COOMA	2630	Y
Monaro	COOMA HOSPITAL	Cooma Health Service	Bent Street	COOMA	2630	Y
Monaro	COOMA NORTH	Cooma North Public School	Mittagong Road	COOMA NORTH	2630	Y
Monaro	COOMA SOUTH	Cooma Lambie Street Pre-School	Lambie Street	COOMA	2630	
Monaro	DALGETY	Dalgety Public School	Cooma Street	DALGETY	2630	
Monaro	DELEGATE	Delegate Public School	Campbell Street	DELEGATE	2633	
Monaro	ERIN STREET	2nd Queanbeyan Scout Group	Erin Street	QUEANBEYAN	2620	
Monaro	JERANGLE	Jerangle Public School	Jerangle Road	JERANGLE	2630	
Monaro	JERRABOMBERRA	Jerrabomberra Public School	Firethorn Place	JERRABOMBERRA	2619	Y
Monaro	JINDABYNE	Jindabyne Memorial Hall	Kosciusko Road	JINDABYNE	2627	
Monaro	LETCHWORTH	Letchworth Neighbourhood Centre	28 Miller Street	QUEANBEYAN WEST	2620	
Monaro	MAJORS CREEK	Majors Creek Recreation Hall	Hill Street	MAJORS CREEK	2622	
Monaro	MICHELAGO	Michelago Public School	Ryrie Street	MICHELAGO	2620	
Monaro	NIMMITABEL	Nimmitabel Public School	Wolfe Street	NIMMITABEL	2631	
Monaro	NUMERALLA	Numeralla Public School	9 Richardson Street	NUMERALLA	2630	
Monaro	QUEANBEYAN	Queanbeyan Public School	Isabella Street	QUEANBEYAN	2620	Y
Monaro	QUEANBEYAN CENTRAL	Queanbeyan Conference Centre	Crawford Street	QUEANBEYAN	2620	
Monaro	QUEANBEYAN EAST	Queanbeyan East Public School	Thurrallilly Street	DODSWORTH	2620	
Monaro	QUEANBEYAN HIGH	Queanbeyan High School	Agnes Avenue	CRESTWOOD	2620	
Monaro	QUEANBEYAN SOUTH	Karabar High School	Donald Road	QUEANBEYAN	2620	
Monaro	QUEANBEYAN WEST	Queanbeyan West Public School	Richard Avenue	CRESTWOOD	2620	
Monaro	SUTTON	Sutton Public School	Victoria Street	SUTTON	2620	
Monaro	SYDNEY (MONARO)	Sydney Town Hall	George Street	SYDNEY	2000	Y
Monaro	THREDBO	Thredbo Memorial Community Centre	Crackenback Drive	THREDBO	2625	
Monaro	WAMBOIN	Wamboin Community Association Hall	112 Bingley Way	WAMBOIN	2620	
Mount Druitt	BIDWILL	Bidwill Public School	Bunya Road	BIDWILL	2770	
Mount Druitt	BLACKETT	Blackett Public School	Boldrewood Road	BLACKETT	2770	
Mount Druitt	DHARRUK	Dawson Public School	Stuart Road	DHARRUK	2770	
Mount Druitt	EVANS ROAD	St Agnes Catholic High School	Evans Road	ROOTY HILL	2766	
Mount Druitt	GLENDENNING	Glendenning Public School	Armitage Drive	GLENDENNING	2761	
Mount Druitt	HASSALL GROVE	Hassall Grove Public School	Buckwell Drive	HASSALL GROVE	2761	
Mount Druitt	HEBERSHAM	Hebersham Public School	Andover Crescent	HEBERSHAM	2770	
Mount Druitt	LETHBRIDGE PARK	Lethbridge Park Public School	Copeland Road	LETHBRIDGE PARK	2770	
Mount Druitt	MINCHINBURY	Minchinbury Public School	McFarlane Drive	MINCHINBURY	2770	
Mount Druitt	MOUNT DRUITT HOSPITAL	Mount Druitt Hospital	Railway Street	MOUNT DRUITT	2770	
Mount Druitt	MOUNT DRUITT NORTH	Mount Druitt Public School	Belmore Avenue	MOUNT DRUITT	2770	
Mount Druitt	MOUNT DRUITT SOUTH	Colyton Public School	Nelson Street	MOUNT DRUITT	2770	
Mount Druitt	PLUMPTON	Plumpton Public School	Bottles Road	PLUMPTON	2761	
Mount Druitt	ROOTY HILL NORTH	Rooty Hill Public School	Westminster Street	ROOTY HILL	2766	
Mount Druitt	ROOTY HILL SOUTH	Rooty Hill School of Arts	Rooty Hill Road South	ROOTY HILL	2766	
Mount Druitt	SHALVEY	Shalvey Public School	Laver Street	SHALVEY	2770	
Mount Druitt	SYDNEY (MOUNT DRUITT)	Sydney Town Hall	George Street	SYDNEY	2000	Y
Mount Druitt	WILLMOT	Willmot Public School	Discovery Avenue	WILLMOT	2770	
Mulgoa	BADGERYS CREEK	Badgerys Creek Public School	Pitt Street	BADGERYS CREEK	2171	
Mulgoa	BANKS DRIVE	Banks Public School	Banks Drive	ST CLAIR	2759	
Mulgoa	BENNETT ROAD	Bennett Road Public School	Bennett Road	COLYTON	2760	

Continues>

District	UPPN	Premises	Venue Address	Venue Locality	PC	Wheelchair
Mulgoa	BLACKWELL	Blackwell Public School	Blackwell Avenue	ST CLAIR	2759	
Mulgoa	BRINGELLY	Bringelly Public School	Greendale Road	BRINGELLY	2171	
Mulgoa	CLAIRGATE	Clairgate Public School	Colorado Drive	ST CLAIR	2759	
Mulgoa	CLAREMONT MEADOWS	Claremont Meadows Public School	Sunflower Drive	CLAREMONT MEADOWS	2747	
Mulgoa	GLENMORE PARK	Glenmore Park Public School	The Lakes Drive	GLENMORE PARK	2745	
Mulgoa	GLENMORE PARK CENTRAL	Glenmore Park High School	Glenmore Parkway	GLENMORE PARK	2745	
Mulgoa	LUDDENHAM	Luddenham Public School	Jamison Street	LUDDENHAM	2745	
Mulgoa	MULGOA	Mulgoa Community Centre	Littlefields Road	MULGOA	2745	
Mulgoa	ORCHARD HILLS	Orchard Hills Public School	Kingswood Road	ORCHARD HILLS	2748	
Mulgoa	OXLEY PARK	Oxley Park Public School	Adelaide Street	OXLEY PARK	2760	
Mulgoa	REGENTVILLE	Regentville Public School	School House Road	REGENTVILLE	2745	
Mulgoa	ST CLAIR	St Clair Public School	Timesweep Drive	ST CLAIR	2759	
Mulgoa	ST MARYS	St Marys Public School	Princess Mary Street	ST MARYS	2760	
Mulgoa	ST MARYS SOUTH	St Marys South Public School	Monfarville Street	ST MARYS	2760	
Mulgoa	SYDNEY (MULGOA)	Sydney Town Hall	George Street	SYDNEY	2000	Y
Mulgoa	WALLACIA	Wallacia Public School	1573-1585 Mulgoa Road	WALLACIA	2745	
Murray-Darling	ALMA	White House Convention Centre	152-178 Boughtman Street	BROKEN HILL	2880	
Murray-Darling	BALRANALD	Balranald Central School	We Street	BALRANALD	2715	Y
Murray-Darling	BARHAM	Barham High School	Gonn Street	BARHAM	2732	Y
Murray-Darling	BAROOGA	Barooga Community Hall	Banker Street	BAROOGA	3644	
Murray-Darling	BERRIGAN	Berrigan Public School	25-29 Momalong Street	BERRIGAN	2712	
Murray-Darling	BLIGHTY	Blighty Public School	Blighty School Road	BLIGHTY	2713	
Murray-Darling	BOREE CREEK	Boree Creek Public School	Namoi Street	BOREE CREEK	2652	
Murray-Darling	BROKEN HILL	Anzac Hall	Crystal Street	BROKEN HILL	2880	
Murray-Darling	BROKEN HILL HOSPITAL	Broken Hill Base Hospital	Thomas Street	BROKEN HILL	2880	
Murray-Darling	BROKEN HILL NORTH	North Mine Hall	Lane Street	BROKEN HILL	2880	
Murray-Darling	BROKEN HILL WEST	Happy Day Pre-School	Kaolin Street	BROKEN HILL	2880	
Murray-Darling	BUNNALOO	Bunnaloo Public School	Fitzroy Street	BUNNALOO	2731	
Murray-Darling	BURONGA	Buronga Public School	Chapman Street	BURONGA	2648	
Murray-Darling	CONARGO	Conargo Public School	Conargo Road	CONARGO	2710	
Murray-Darling	CURLWAA	Curlwaa Scout Hall	Delta Road	CURLWAA	2648	
Murray-Darling	DARETON	Dareton Public School	Matong Street	DARETON	2717	Y
Murray-Darling	DENILQUIN	Deniliquin High School	Harfleur Street	DENILQUIN	2710	Y
Murray-Darling	DENILQUIN HOSPITAL	Dental Clinic	Macauley Street	DENILQUIN	2710	Y
Murray-Darling	DENILQUIN NORTH	Deniliquin Scout Hall	Victoria Street	DENILQUIN	2710	
Murray-Darling	DENILQUIN WEST	Edward Public School	Butler Street	DENILQUIN	2710	
Murray-Darling	EUSTON	Euston Public School	Murray Terrace	EUSTON	2737	
Murray-Darling	EXCELSIOR	Burke Ward Public School	Gypsum Street	BROKEN HILL	2880	
Murray-Darling	FINLEY	Finley High School	Warmatta Street	FINLEY	2713	Y
Murray-Darling	GOL GOL	Gol Gol Public School	William Street	GOL GOL	2738	
Murray-Darling	GOOLGOWI	Goolgowi Public School	Penney Street	GOOLGOWI	2652	
Murray-Darling	HAY	Hay War Memorial High School	Morgan Street	HAY	2711	Y
Murray-Darling	HAY HOSPITAL	Hay Hospital	Murray Street	HAY	2711	Y
Murray-Darling	HILLSIDE	Family Day Care Centre	59 Gypsum Street	BROKEN HILL	2880	
Murray-Darling	HILLSTON	Hillston Central School	62-80 Moore Street	HILLSTON	2675	

Continues>



District	UPPN	Premises	Venue Address	Venue Locality	PC	Wheelchair
Murray-Darling	IVANHOE	Ivanhoe Central School	Columbus Street	IVANHOE	2878	
Murray-Darling	JERILDERIE	Jerilderie Civic Hall	35 Jerilderie Street	JERILDERIE	2716	Y
Murray-Darling	KORALEIGH	Koraleigh Public Hall	Eagles Lane	KORALEIGH	2735	
Murray-Darling	MATHOURA	Mathoura Shire Hall	21-25 Conargo Street	MATHOURA	2710	
Murray-Darling	MAYRUNG	Mayrung Public Hall	Mayrung Road	MAYRUNG	2710	Y
Murray-Darling	MENINDEE	Menindee Civic Hall	Yartla Street	MENINDEE	2879	
Murray-Darling	MERRIWAGGA	Merriwagga Community Hall	Mons Street	MERRIWAGGA	2652	
Murray-Darling	MOAMA	Moama Sporting Complex	Martin Street	MOAMA	2731	
Murray-Darling	MORGAN STREET	Morgan Street Public School	Morgan Street	BROKEN HILL	2880	
Murray-Darling	MORUNDAH	Morundah Memorial Club Rooms	Old School Road	MORUNDAH	2700	
Murray-Darling	MOULAMEIN	Moulamein Public School	Brougham Street	MOULAMEIN	2733	
Murray-Darling	MURRAY DOWNS	Murray Downs Fire Station Community Hall	Murray Downs Drive	MURRAY DOWNS	3585	
Murray-Darling	OAKLANDS	Oaklands Central School	Coreen Street	OAKLANDS	2646	
Murray-Darling	POONCARIE	Pooncarie Public School	Taroola Street	POONCARIE	2648	
Murray-Darling	RAND	Rand Public School	Cowal Street	RAND	2642	
Murray-Darling	SYDNEY (MURRAY-DARLING)	Sydney Town Hall	George Street	SYDNEY	2000	Y
Murray-Darling	TIBOOBURRA	Tibooburra Outback School of the Air	Briscoe Street	TIBOOBURRA	2880	
Murray-Darling	TILPA	Tilpa Community Hall	Tilpa	TILPA	2840	
Murray-Darling	TOCUMWAL	Tocumwal Public School	Morris Street	TOCUMWAL	2714	
Murray-Darling	TOOLEYBUC	Tooleybuc Central School	Murray Street	TOOLEYBUC	2736	
Murray-Darling	URANA	Urana Central School	William Street	URANA	2645	
Murray-Darling	WAKOOL	Wakool Public School	Flinders Street	WAKOOL	2710	
Murray-Darling	WANGANELLA	Wanganella Public Hall	Cobb Highway	WANGANELLA	2710	
Murray-Darling	WENTWORTH	Wentworth Public School, Homework Centre	Darling Street	WENTWORTH	2648	
Murray-Darling	WHITE CLIFFS	White Cliffs Public School	Johnston Street	WHITE CLIFFS	2836	
Murray-Darling	WILCANNIA	Central Darling Council Hall	Barrier Highway	WILCANNIA	2836	
Mumumbidgee	ARDLETHAN	Ardlethan CWA Hall	Warri Street	ARDLETHAN	2665	
Mumumbidgee	ARIAH PARK	Ariah Park Memorial Hall	Pitt Street	ARIAH PARK	2665	
Mumumbidgee	BARELLAN	Barellan Central School	Boree Street	BARELLAN	2665	
Mumumbidgee	BARMEDMAN	Barmedman Community Centre	Queen Street	BARMEDMAN	2668	
Mumumbidgee	BEELBANGERA	Beelbangera Public School	Rankin Springs Road	BEELBANGERA	2680	
Mumumbidgee	BINYA	Binya Public School	Barellan Road	BINYA	2665	
Mumumbidgee	BURCHER	Burcher Public School	Bena Street	BURCHER	2671	
Mumumbidgee	CARRATHOOL	Carrathool Public School	Glover Street	CARRATHOOL	2711	
Mumumbidgee	COLEAMBALLY	Coleambally Central School	Kingfisher Avenue	COLEAMBALLY	2707	
Mumumbidgee	CONDOBOLIN	Condoblin Public School	Molong Street	CONDOBOLIN	2877	
Mumumbidgee	COOLAMON	Coolamon Shire Hall	Cowabbie Street	COOLAMON	2701	
Mumumbidgee	DARLINGTON POINT	CWA Hall	Hay Road	DARLINGTON POINT	2706	Y
Mumumbidgee	DRIVER	Wade High School	Poole Street	GRIFFITH	2680	Y
Mumumbidgee	GANMAIN	Ganmain Public School	Langham Street	GANMAIN	2702	
Mumumbidgee	GRALEE	Gralee School	Yanco Avenue	LEETON	2705	Y
Mumumbidgee	GRIFFITH	Griffith Memorial Hall	Banna Avenue	GRIFFITH	2680	
Mumumbidgee	GRIFFITH EAST	Griffith East Public School	McKenzie Place	GRIFFITH	2680	
Mumumbidgee	GRIFFITH NORTH	Griffith North Public School	Kooba Street	GRIFFITH	2680	
Mumumbidgee	GRIFFITH WEST	Griffith Public School	Coolah Street	GRIFFITH	2680	Y
Mumumbidgee	GRONG GRONG	Grong Grong Public School	June Street	GRONG GRONG	2652	

Continues>

District	UPPN	Premises	Venue Address	Venue Locality	PC	Wheelchair
Murumbidgee	HANWOOD	Hanwood Public School	School Street	HANWOOD	2680	
Murumbidgee	JUNEE	Junee High School	Lydia Street	JUNEE	2663	
Murumbidgee	LAKE CARGELLIGO	Lake Cargelligo Central School	Canada Street	LAKE CARGELLIGO	2672	
Murumbidgee	LAKE WYANGAN	Lake Wyangan Public School	Boorga Road	LAKE WYANGAN	2680	
Murumbidgee	LEETON	Madonna Place Hall	Wade Avenue	LEETON	2705	
Murumbidgee	LEETON HOSPITAL	Leeton Hospital	Wade Avenue	LEETON	2705	Y
Murumbidgee	MARRAR	Marrar Public School	Centenary Drive	MARRAR	2652	
Murumbidgee	MATONG	Matong Public School	Main Street	MATONG	2652	
Murumbidgee	MIRROOL	Mirrool Community Hall	Edward Street	MIRROOL	2665	
Murumbidgee	MURRAMI	Murrami Community Hall	189 Wattle Avenue	MURRAMI	2705	
Murumbidgee	NARRANDERA	John O'Brien Hall	Larmer Street	NARRANDERA	2700	
Murumbidgee	NARRANDERA EAST	Narrandera High School	Elizabeth Street	NARRANDERA	2700	
Murumbidgee	NARRANDERA WEST	Narrandera Public School	Bolton Street	NARRANDERA	2700	
Murumbidgee	PARKVIEW	Parkview Public School	Park Avenue	LEETON	2705	
Murumbidgee	RANKINS SPRINGS	War Memorial Hall	Boomerang Street	RANKINS SPRINGS	2669	
Murumbidgee	SYDNEY (MURRUMBIDGEE)	Sydney Town Hall	George Street	SYDNEY	2000	Y
Murumbidgee	TALLIMBA	Tallimba Public School	Kikoiria Street	TALLIMBA	2669	
Murumbidgee	TEMORA	Temora Town Hall	De Boos Street	TEMORA	2666	
Murumbidgee	TEMORA WEST	St Johns Lutheran Church Hall	Vesper Street	TEMORA	2666	
Murumbidgee	TULLIBIGEAL	Tullibigeal Central School	Currajong Street	TULLIBIGEAL	2669	
Murumbidgee	UNGARIE	Ungarie Central School	Condobolin Road	UNGARIE	2669	
Murumbidgee	WAMOON	Wamoon Public School	Oxley Road	WAMOON	2705	
Murumbidgee	WANTABADGERY	McDonald Memorial Hall	Jewnee Street	WANTABADGERY	2650	
Murumbidgee	WEETHALLE	Weethalle Public School	Wattle Street	WEETHALLE	2669	
Murumbidgee	WEST WYALONG	Bland Masonic Centre	Court Street	WEST WYALONG	2671	
Murumbidgee	WHITTON	Whitton Public School	Melbergen Street	WHITTON	2705	
Murumbidgee	WYALONG	Wyalong Public Hall	Newell Highway	WYALONG	2671	
Murumbidgee	YANCO	Yanco Public School	Cudgel Street	YANCO	2703	
Murumbidgee	YENDA	Yenda Memorial Hall	Yenda Place	YENDA	2681	
Murumbidgee	YOOGALI	Yoogali Public School	East Street	YOOGALI	2680	
Myall Lakes	BOORAL	Booral Public School	Bucketts Way	BOORAL	2425	
Myall Lakes	BULAHDELAH	Bulahdelah Central School	8 Meade Street	BULAHDELAH	2423	
Myall Lakes	BUNGWAHL	Bungwahl Public School	Seal Rocks Road	BUNGWAHL	2423	
Myall Lakes	BURRELL CREEK	Burrell Creek Hall	5348 Bucketts Way	BURRELL CREEK	2429	
Myall Lakes	CHATHAM	Chatham High School	Davis Street	TAREE	2430	
Myall Lakes	COOLONGOLOOK	Coolongolook Public School	Lombard Street	COOLONGOLOOK	2423	
Myall Lakes	COOMBA PARK	Coomba Park Community Hall	Moorooba Road	COOMBA PARK	2428	
Myall Lakes	CUNDLETOWN	Cundletown Public School	High Street East	CUNDLETOWN	2430	
Myall Lakes	DIAMOND BEACH	Hallidays Point Public School	300 Diamond Beach Road	DIAMOND BEACH	2430	
Myall Lakes	DYERS CROSSING	St Johns Anglican Church Hall	3142 Wallanbah Road	DYERS CROSSING	2429	
Myall Lakes	FORSTER	Forster School of Arts	Little Street	FORSTER	2428	
Myall Lakes	FORSTER EAST	Forster Public School	Head Street	FORSTER	2428	
Myall Lakes	FORSTER KEYS	Forster Campus, Greet Lakes College	Cape Hawke Drive	FORSTER	2428	Y
Myall Lakes	FORSTER SOUTH	Great Lakes Council Administration Building	Breese Parade	FORSTER	2428	Y
Myall Lakes	HALLIDAYS POINT	Hallidays Point Community Church	17 Diamond Beach Road	HALLIDAYS POINT	2430	
Myall Lakes	KRAMBACH	Krambach Public School	3846 Bucketts Way	KRAMBACH	2429	

Continues>

District	UPPN	Premises	Venue Address	Venue Locality	PC	Wheelchair
Myall Lakes	MANNING HOSPITAL	Manning Rural Referral Hospital	York Street	TAREE	2430	
Myall Lakes	MANNING POINT	East's Ocean Shores Holiday Park	32 Manning Street	MANNING POINT	2430	
Myall Lakes	MITCHELLS ISLAND	Mitchell's Island Hall	1179 Manning Point Road	MITCHELLS ISLAND	2430	
Myall Lakes	MOUNT GEORGE	Mount George Public School	1524 Nowendoc Road	MOUNT GEORGE	2424	
Myall Lakes	NABIAC	Nabiac Public School	Clarkson Street	NABIAC	2312	
Myall Lakes	OLD BAR	Old Bar Public School	Smith Street	OLD BAR	2430	
Myall Lakes	OXLEY ISLAND	Oxley Island Literary Institute Hall	96 Oxley Island Road	OXLEY ISLAND	2430	
Myall Lakes	PACIFIC PALMS	Pacific Palms Community Centre	The Lakes Way	PACIFIC PALMS	2428	
Myall Lakes	PURFLEET	Purfleet Community Youth Centre	Harry Clarke Drive	PURFLEET	2430	
Myall Lakes	SYDNEY (MYALL LAKES)	Sydney Town Hall	George Street	SYDNEY	2000	Y
Myall Lakes	TAREE	Taree High School	Albert Street	TAREE	2430	
Myall Lakes	TAREE CENTRAL	Ormsby House	24 Commerce Street	TAREE	2430	
Myall Lakes	TAREE NORTH	Manning Gardens Public School	Bushland Drive	TAREE	2430	
Myall Lakes	TAREE WEST	Taree West Public School	Wingham Road	TAREE	2430	
Myall Lakes	TINONEE	Tinonee Memorial School of Arts	Manchester Street	TINONEE	2430	Y
Myall Lakes	TUNCURRY	Tuncurry Public School	Tuncurry Street	TUNCURRY	2428	
Myall Lakes	TUNCURRY NORTH	Great Lakes College - Tuncurry Campus	The Northern Parkway	TUNCURRY	2428	
Myall Lakes	TUNCURRY SOUTH	Tuncurry Salvation Army Hall	7 South Street	TUNCURRY	2428	
Myall Lakes	WALLIS LAKE	Green Point Community Centre	Bottlebrush Close	GREEN POINT	2251	
Myall Lakes	WINGHAM	Wingham Brush Public School	Isabella Street	WINGHAM	2429	
Myall Lakes	WINGHAM WEST	Wingham Town Hall	Farquhar Street	WINGHAM	2429	
Newcastle	ADAMSTOWN	St Columba's Parish Hall	153 Lockyer Street	ADAMSTOWN	2289	
Newcastle	ADAMSTOWN NORTH	Adamstown Combined Pensioners Association	153A Bruncker Road	ADAMSTOWN	2289	
Newcastle	BEAUMONT PARK	Hamilton South Community Hall	Fowler Street	HAMILTON SOUTH	2303	
Newcastle	CARRINGTON	St Thomas Anglican Church	Young Street	CARRINGTON	2294	
Newcastle	COOKS HILL	Newcastle School	Union Street	COOKS HILL	2166	
Newcastle	COOKS HILL SOUTH	St Johns Anglican Church Hall	Dawson Street	COOKS HILL	2300	
Newcastle	HAMILTON	Hamilton Public School	Dixon Street	HAMILTON	2303	
Newcastle	HAMILTON CENTRAL	Scots Kirk Hall	Murray Street	HAMILTON	2303	
Newcastle	HAMILTON NORTH	Hamilton North Public School	Jackson Street	HAMILTON NORTH	2303	
Newcastle	HAMILTON SOUTH	Hamilton South Public School	Kenrick Street	MEREWETHER	2291	
Newcastle	ISLINGTON	Islington Public School	Chinchen Street	ISLINGTON	2296	
Newcastle	LAMBTON EAST	Lambton High School	Young Road	LAMBTON	2299	
Newcastle	MARYVILLE-WICKHAM	St Marks Anglican Church Hall	Roslyn Avenue	ISLINGTON	2296	
Newcastle	MAYFIELD	St Andrews Anglican Church Hall	Church Street	MAYFIELD	2304	
Newcastle	MAYFIELD EAST	Mayfield East Public School	Crebert Street	MAYFIELD EAST	2304	
Newcastle	MAYFIELD SOUTH	Presbyterian Church Hall	Macquarie Street	MAYFIELD	2304	
Newcastle	MEREWETHER	Merewether Uniting Church Hall	180 Glebe Road	MEREWETHER	2291	
Newcastle	MEREWETHER HEIGHTS	Merewether Heights Public School	156 Scenic Drive	MEREWETHER HEIGHTS	2291	
Newcastle	MEREWETHER SOUTH	Holy Family Church Hall	17 Ridge Street	MEREWETHER	2291	
Newcastle	NEW LAMBTON	New Lambton Public School	Regent Street	NEW LAMBTON	2305	
Newcastle	NEW LAMBTON SOUTH	New Lambton South Public School	45 St James Road	NEW LAMBTON	2305	
Newcastle	NEWCASTLE	Newcastle East Public School	Tyrrell Street	NEWCASTLE	2300	
Newcastle	STOCKTON	Stockton Public School	Lomond Street	STOCKTON	2295	
Newcastle	STOCKTON SOUTH	Uniting Church Hall	Mitchell Street	STOCKTON	2295	
Newcastle	SYDNEY (NEWCASTLE)	Sydney Town Hall	George Street	SYDNEY	2000	Y

Continues>

District	UPPN	Premises	Venue Address	Venue Locality	PC	Wheelchair
Newcastle	THE JUNCTION	St Josephs School Hall	Union Street	THE JUNCTION	2291	
Newcastle	TIGHES HILL	Tighes Hill Public School	Elizabeth Street	TIGHES HILL	2297	
Newcastle	WARATAH	Waratah Public School	Lambton Road	WARATAH	2298	
Newcastle	WARATAH EAST	Callaghan College Waratah Technology Campus	Harris Street	WARATAH	2298	Y
Newcastle	WARATAH SOUTH	Cameron Park School	Christo Road	WARATAH	2298	Y
North Shore	BALMORAL	Balmoral Scout Hall	The Esplanade	MOSMAN	2088	
North Shore	BEAUTY POINT	Beauty Point Public School	Pursell Avenue	MOSMAN	2088	
North Shore	CREMORNE SOUTH	SCEGGS Redlands	Allister Street	CREMORNE	2090	
North Shore	CROWS NEST	North Sydney Girls High School	Pacific Highway	CROWS NEST	2065	
North Shore	CROWS NEST EAST	North Sydney Boys High School	Falcon Street	CROWS NEST	2065	
North Shore	KIRRIBILLI	St Aloysius Junior College	Burton Street	MILSONS POINT	2061	
North Shore	McMAHONS POINT	McMahons Point Community Centre	165 Blues Point Road	MCMAHONS POINT	2060	
North Shore	MIDDLE HARBOUR	Middle Harbour Public School	MacPherson Street	MOSMAN	2088	
North Shore	MILSONS POINT	St Aloysius Senior College	Jeffreys Street	KIRRIBILLI	2061	
North Shore	MOSMAN	Mosman High School	Military Road	MOSMAN	2088	
North Shore	MOSMAN BAY	St Clements Church Hall	71 Shadforth Street	MOSMAN	2088	
North Shore	MOSMAN WEST	Mosman Baptist Church Hall	Melrose Street	MOSMAN	2088	
North Shore	NEUTRAL BAY	Neutral Bay Public School	Bydown Street	NEUTRAL BAY	2089	
North Shore	NEUTRAL BAY WEST	Forsyth Park Community Centre	Forsyth Park (Off Montpelier Street)	NEUTRAL BAY	2089	
North Shore	NORTH SYDNEY	North Sydney Demonstration School	McHatton Street	NORTH SYDNEY	2060	
North Shore	SPIT JUNCTION	Mosman Square Seniors Centre	3 Mosman Square Military Road	MOSMAN	2088	Y
North Shore	SYDNEY (NORTH SHORE)	Sydney Town Hall	George Street	SYDNEY	2000	Y
North Shore	WAVERTON	Waverton Uniting Church Community Centre	75 Bay Road	WAVERTON	2060	
North Shore	WOLLSTONECRAFT	Crows Nest Uniting Church Hall	Shirley Road	WOLLSTONECRAFT	2065	
Northern Tablelands	ARDING	Arding Uniting Church Hall	Hawthorne Drive	ARDING	2358	
Northern Tablelands	ARMIDALE	Armidale Town Hall	Rusden Street	ARMIDALE	2350	Y
Northern Tablelands	ARMIDALE EAST	Newling Public School	80 Chapel Street	ARMIDALE	2350	
Northern Tablelands	ARMIDALE HOSPITAL	Hunter New England Health Armidale Hospital	Rusden Street	ARMIDALE	2350	Y
Northern Tablelands	ARMIDALE SOUTH	Armidale City Public School	Faulkner Street	ARMIDALE	2350	
Northern Tablelands	ARMIDALE UNIVERSITY	University of New England, Austin College	Elm Ave	ARMIDALE	2350	
Northern Tablelands	ARMIDALE WEST	Drummond Memorial Public School	Rusden Street	ARMIDALE	2350	
Northern Tablelands	ASHFORD	Ashford Central School	51 Martyn Street	ASHFORD	2361	
Northern Tablelands	BEN LOMOND	Ben Lomond Public School	Inn Road	BEN LOMOND	2365	
Northern Tablelands	BEN VENUE	Ben Venue Public School	Erskine Street	ARMIDALE	2350	

Continues>

District	UPPN	Premises	Venue Address	Venue Locality	PC	Wheelchair
Northern Tablelands	BINGARA	Bingara Civic Centre	Maitland Street	BINGARA	2404	
Northern Tablelands	BLACK MOUNTAIN	Black Mountain Public School	815 Black Mountain Road	BLACK MOUNTAIN	2365	
Northern Tablelands	BONSHAW	Bonshaw Memorial Hall	Miller Street	BONSHAW	2361	
Northern Tablelands	BUNDARRA	Bundarra Central School	Bowline Street	BUNDARRA	2359	
Northern Tablelands	COOLATAI	Coolatai Hall	Wallangra Road	COOLATAI	2402	
Northern Tablelands	CROPPA CREEK	Croppa Creek Public School	Apsley Crescent	CROPPA CREEK	2411	
Northern Tablelands	DANGARSLEIGH	Kelly's Plains Dangarsleigh CWA Hall	Dangarsleigh Road	DANGARSLEIGH	2350	
Northern Tablelands	DEEPWATER	Deepwater Public School	Young Street	DEEPWATER	2371	
Northern Tablelands	DELUNGRA	Delungra Community Hall	Railway Street	DELUNGRA	2403	Y
Northern Tablelands	DRAKE	Drake Community Hall	Tabulam Street	DRAKE	2470	
Northern Tablelands	EBOR	Ebor Public School	Ebor Street	EBOR	2453	
Northern Tablelands	EMMAVILLE	Emmaville Central School	Park Road	EMMAVILLE	2371	
Northern Tablelands	GLEN INNES	Glen Innes Public School	Church Street	GLEN INNES	2370	Y
Northern Tablelands	GLEN INNES HOSPITAL	Glen Innes Hospital	94 Taylor Street	GLEN INNES	2370	Y
Northern Tablelands	GLEN INNES WEST	Cameron Memorial Hall	Macquarie Street	GLEN INNES	2370	
Northern Tablelands	GLENCOE	Glencoe Community Hall	New England Highway	GLENCOE	2365	
Northern Tablelands	GRAMAN	Graman Rural Bush Fire Brigade	Ashford Road	GRAMAN	2360	
Northern Tablelands	GRAVESEND	Gravesend Public School	Gwydir Street	GRAVESEND	2401	
Northern Tablelands	GUYRA	Guyra Central School	Marne Street	GUYRA	2365	
Northern Tablelands	INVERELL	Inverell Masonic Hall	166 Otho Street	INVERELL	2360	
Northern Tablelands	INVERELL EAST	Inverell Public School	Ross Street	INVERELL	2360	Y
Northern Tablelands	INVERELL WEST	Ross Hill Public School	Andrew Street	INVERELL	2360	
Northern Tablelands	KENTUCKY	Kentucky Public School	Noalimba Avenue	KENTUCKY	2354	
Northern Tablelands	KINGSTOWN	Kingstown Public School	Bendemeer Road	KINGSTOWN	2358	
Northern Tablelands	MINGOOOLA	Mingoola Public School	Bruxner Highway	MINGOOOLA	2372	

Continues>

District	UPPN	Premises	Venue Address	Venue Locality	PC	Wheelchair
Northern Tablelands	NORTH STAR	North Star Community Hall	Wilby Street	NORTH STAR	2408	
Northern Tablelands	NOWENDOC	Nowendoc Memorial Hall	Walcha Road	NOWENDOC	2354	
Northern Tablelands	RED RANGE	Red Range Public School	Parkes Street	RED RANGE	2370	
Northern Tablelands	ROCKY RIVER	Rocky River Public School	Bundarra Road	ROCKY RIVER	2358	
Northern Tablelands	SYDNEY (NORTHERN TABLELANDS)	Sydney Town Hall	George Street	SYDNEY	2000	Y
Northern Tablelands	TENTERFIELD	Tenterfield High School	High Street	TENTERFIELD	2372	
Northern Tablelands	TINGHA	Tingha Public School	Ruby Street	TINGHA	2369	
Northern Tablelands	UPPER HORTON	Upper Horton Hall	Cobbadah Street	UPPER HORTON	2347	
Northern Tablelands	URALLA	Anglican Church Hall	Park Street	URALLA	2358	
Northern Tablelands	WALCHA	Anglican Church Hall	South Street	WALCHA	2354	
Northern Tablelands	WARIALDA	Warialda Public School	Geddes Street	WARIALDA	2402	
Northern Tablelands	WOLLOMOMBI	Chandler Public School	Grafton Road	WOLLOMOMBI	2350	
Northern Tablelands	WOOLBROOK	Woolbrook Public School	Church Street	WOOLBROOK	2354	
Northern Tablelands	YARROWITCH	Yarrowitch Public School	Chandlers Road	YARROWITCH	2354	
Northern Tablelands	YETMAN	Yetman Public School	Warialda Street	YETMAN	2410	
Oatley	BEVERLY HILLS SOUTH	Beverly Hills Public School	King Georges Road	BEVERLY HILLS	2209	
Oatley	HURSTVILLE	Hurstville Senior Citizens Centre	91 Queens Road	HURSTVILLE	2220	
Oatley	HURSTVILLE CENTRAL	Hurstville South Public School	Maher Street	HURSTVILLE	2220	
Oatley	HURSTVILLE GROVE	St Aidans Anglican Church Hall	119 Lansdowne Street	HURSTVILLE GROVE	2220	
Oatley	HURSTVILLE NORTH	Kingsway Scout Hall	Barnards Avenue	HURSTVILLE	2220	
Oatley	LUGARNO	Lugarno Public School	Old Forest Road	LUGARNO	2210	
Oatley	MORTDALE CENTRAL	Mortdale Pensioners Association Hall	76 Pitt Street	MORTDALE	2223	
Oatley	MORTDALE EAST	Mortdale Public School	Coleborne Avenue	MORTDALE	2223	
Oatley	MORTDALE HEIGHTS	Girl Guides Hall	Beatty Street	MORTDALE	2223	
Oatley	NARWEE	Narwee Public School	61-65 Broad Arrow Road	NARWEE	2209	
Oatley	OATLEY	Oatley Public School	Neville Street	OATLEY	2223	
Oatley	OATLEY WEST	Oatley West Public School	Short Street	OATLEY	2223	
Oatley	PEAKHURST SOUTH	Peakhurst South Public School	Monterra Avenue	PEAKHURST	2210	
Oatley	PEAKHURST WEST	Peakhurst West Public School	362 Ogilvy Street	PEAKHURST	2210	
Oatley	PENSHURST	Penshurst Public School	Arcadia Street	PENSHURST	2222	
Oatley	PENSHURST CENTRAL	Georges River College Penshurst Girls Campus	2 Austral Street	PENSHURST	2222	
Oatley	PENSHURST WEST	Penshurst West Public School	Scott Street	MORTDALE	2223	
Oatley	PONYARA ROAD	Beverly Hills Uniting Church Hall	Ponyara Road	BEVERLY HILLS	2209	
Oatley	SYDNEY (OATLEY)	Sydney Town Hall	George Street	SYDNEY	2000	Y

Continues>

District	UPPN	Premises	Venue Address	Venue Locality	PC	Wheelchair
Orange	BLETCHINGTON	Bletchington Public School	Matthews Avenue	ORANGE	2800	
Orange	BORENORE	Borenore Public School	Forbes Road	BORENORE	2800	
Orange	BOWEN	Bowen Public School	Park Street	ORANGE	2800	
Orange	CALARE SCHOOL	Calare Public School	Frost Street	ORANGE	2800	
Orange	CANOBOLAS	Canobolas Public School	Canobolas Road	CANOBOLAS	2800	
Orange	CARGO	Cargo Public School	Hutton Street	CARGO	2800	
Orange	CUDAL	Cudal Public School	Toogong Street	CUDAL	2864	
Orange	CUMNOCK	Cumnock Community Hall	McLaughlin Street	CUMNOCK	2867	
Orange	ELONG ELONG	Elong Community Hall	Bomely Street	ELONG ELONG	2831	
Orange	EUCHAREENA	Euchareena Public School	Walter Street	EUCHAREENA	2866	
Orange	GEURIE	Geurie Public School	Narragal Street	GEURIE	2831	
Orange	GLENROI	Glenroi Heights Public School	Maxwell Avenue	ORANGE	2800	
Orange	GOLLAN	Gollan Hall	Dubbo Road	GOLLAN	2820	
Orange	GOOLMA	Goolma Public School	Dubbo Road	GOOLMA	2852	
Orange	GULGONG	Gulgong Memorial Hall	Herbert Street	GULGONG	2852	
Orange	HARGRAVES	Hargraves Public School	Merinda Street	HARGRAVES	2850	
Orange	LUCKNOW	Lucknow Community Hall	Newman Street	LUCKNOW	2800	
Orange	LUE	Lue Public School	Swanston Street	LUE	2850	
Orange	MANILDRA	Manildra Public School	Molong Road	MANILDRA	2865	
Orange	MOLONG	Anglican Parish Hall	Edward Street	MOLONG	2866	
Orange	MUDGEES	Mudgee Police & Community Youth Club	Market Street	MUDGEES	2850	
Orange	MUDGEES HIGH	Mudgee High School	Denison Street	MUDGEES	2850	
Orange	MUDGEES SOUTH	Cudgegong Valley Public School	Madeira Road	MUDGEES	2850	
Orange	MULLION CREEK	Mullion Creek Public School	Long Point Road	MULLION CREEK	2800	
Orange	MUMBIL	Mumbil Public School	Apsley Crescent	MUMBIL	2820	
Orange	NASHDALE	Nashdale Public School	Heifer Station Road	NASHDALE	2800	
Orange	ORANGE	St Johns Uniting Church Hall	Kite Street	ORANGE	2800	
Orange	ORANGE EAST	St Barnabas Parish Hall	Summer Street	ORANGE	2800	
Orange	ORANGE HOSPITAL	Orange Hospital	Sale Street	ORANGE	2800	
Orange	ORANGE NORTH	Kenna Hall	Hill Street	ORANGE	2800	
Orange	ORANGE SOUTH	Anson Street School	92 Anson Street	ORANGE	2800	
Orange	ORANGE WEST	Orange High School	Woodward Street	ORANGE	2800	
Orange	SPRING HILL	Spring Hill Public School	Seaton Street	SPRING HILL	2800	
Orange	SPRING TERRACE	Spring Terrace Public School	Forest Road	SPRING TERRACE	2798	
Orange	STUART TOWN	Stuart Town Public School	Burrendong Way	STUART TOWN	2820	
Orange	SYDNEY (ORANGE)	Sydney Town Hall	George Street	SYDNEY	2000	Y
Orange	WELLINGTON	Civic Hall	Swift Street	WELLINGTON	2820	Y
Orange	WELLINGTON EAST	Wellington Scout Hall	Pierce Street	WELLINGTON	2820	
Orange	WINDEYER	Windeyer Public School	Mudgee Road	WINDEYER	2850	
Oxley	ALDAVILLA	Aldavilla Public School	Sherwood Road	YARRAVEL	2440	
Oxley	BEECHWOOD	Beechwood School of Arts Hall	725 Beechwood Road	BEECHWOOD	2446	
Oxley	BELLBROOK	Bellbrook Public School	Armidale Road	BELLBROOK	2440	
Oxley	BELLINGEN	Bellingen Anglican Church Hall	Oak Street	BELLINGEN	2454	
Oxley	BELLINGEN HOSPITAL	Bellingen Hospital	Church Street	BELLINGEN	2454	
Oxley	BOSTOBRICK	Bostobrick Bush Fire Brigade	9 Muldiva Road	BOSTOBRICK	2453	
Oxley	BOWRAVILLE	St James Anglican Church Hall	Young Street	BOWRAVILLE	2449	
Oxley	BYABARRA	Byabarra Public School	1099 Comboyne Road	BYABARRA	2446	
Oxley	COMBOYNE	Comboyne Public School	11 Hill Street	COMBOYNE	2429	
Oxley	CRESCENT HEAD	Crescent Head Community Hall	Baker Drive	CRESCENT HEAD	2440	

Continues>

District	UPPN	Premises	Venue Address	Venue Locality	PC	Wheelchair
Oxley	DORRIGO	Dorrigo Community Centre	Hickory Street	DORRIGO	2453	Y
Oxley	ELANDS	Elands Public School	152 Glenwarrin Road	ELANDS	2429	
Oxley	EUNGAI CREEK	Eungai Soliders Memorial Hall	Hall Road	EUNGAI CREEK	2441	
Oxley	FREDERICKTON	Frederickton School of Arts Hall	Pacific Highway	FREDERICKTON	2440	
Oxley	GLADSTONE	Gladstone Hall	Kinchela Street	GLADSTONE	2440	
Oxley	GLENIFFER	Gleniffer Hall	Gleniffer Road	GLENIFFER	2454	
Oxley	HAT HEAD	Hat Head Surf Club Hall	Myrtle Street	HAT HEAD	2440	
Oxley	HOLLISDALE	Hollisdale Hall	Pappinbarra Road	HOLLISDALE	2446	
Oxley	HUNTINGDON	Huntingdon Public School	2876 Oxley Highway	HUNTINGDON	2446	
Oxley	KEMPSEY	Kempsey CWA Hall	John Street	KEMPSEY	2440	
Oxley	KEMPSEY EAST	Kempsey East Public School	Innes Street	EAST KEMPSEY	2440	
Oxley	KEMPSEY HIGH	Kempsey High School	Sea Street	WEST KEMPSEY	2440	
Oxley	KEMPSEY HOSPITAL	Kempsey Hospital	134 River Street	WEST KEMPSEY	2440	
Oxley	KEMPSEY SOUTH	Melville Community Centre	Albert Street	SOUTH KEMPSEY	2440	
Oxley	KEMPSEY WEST	Kempsey West Public School	Marsh Street	WEST KEMPSEY	2440	
Oxley	KILLABAKH	Killabakh Community Hall	1676 Comboyne Road	KILLABAKH	2429	
Oxley	KUNDABUNG	Kundabung Recreation & Public Hall	River Road	KUNDABUNG	2441	
Oxley	LONG FLAT	Long Flat Public School	5077 Oxley Highway	LONG FLAT	2446	
Oxley	MACKSVILLE	Macksville Senior Citizens Centre	Princess Street	MACKSVILLE	2447	Y
Oxley	MARLEE	Marlee District Hall	1655 Bulga Road	MARLEE	2429	
Oxley	MEDLOW	Medlow Public School	Taylor's Arm Road	MEDLOW	2447	
Oxley	MISSABOTTI	Missabotti Community Hall	Missabotti Road	MISSABOTTI	2449	
Oxley	NAMBUCCA HEADS	Nambucca Heads Entertainment Centre	Ridge Street	NAMBUCCA HEADS	2448	
Oxley	NEWWILLE	Frank Partridge VC Public School	Centenary Parade	NAMBUCCA HEADS	2448	Y
Oxley	PEMBROOKE	Pembroke Public Hall	Pembroke Road	PEMBROOKE	2446	
Oxley	ROLLANDS PLAINS	Rollands Plains School of Arts Hall	Rollands Plains Road	ROLLANDS PLAINS	2441	
Oxley	SCOTTS HEAD	Scotts Head Surf Club	Scott's Head Reserve	SCOTTS HEAD	2447	
Oxley	SMITHTOWN	Smithtown Public School	Cannane Street	SMITHTOWN	2440	
Oxley	SOUTH WEST ROCKS	South West Rocks School of Arts Hall	Gregory Street	SOUTH WEST ROCKS	2431	
Oxley	SOUTH WEST ROCKS SOUTH	South West Rocks Anglican Church Hall	15 McIntyre Street	SOUTH WEST ROCKS	2431	
Oxley	STUARTS POINT	Stuarts Point Community Hall	Marine Parade	STUARTS POINT	2441	
Oxley	SYDNEY (OXLEY)	Sydney Town Hall	George Street	SYDNEY	2000	Y
Oxley	TELEGRAPH POINT	Telegraph Point Public School	Mooney Street	TELEGRAPH POINT	2441	
Oxley	THORA	Thora Community Hall	Darkwood Road	THORA	2454	
Oxley	UPPER LANSDOWNE	Upper Lansdowne Memorial Hall	1412 Upper Lansdowne Road	UPPER LANSDOWNE	2430	
Oxley	UTUNGUN	Utungun Community Centre	Taylor's Arm Road	UTUNGUN	2447	
Oxley	VALLA BEACH	Valla Beach Community Hall	Valla Beach Road	VALLA BEACH	2448	
Oxley	WARRELL CREEK	Warrell Creek Public Hall	Albert Drive	WARRELL CREEK	2447	
Oxley	WAUCHOPE	Wauchope High School	Nelson Street	WAUCHOPE	2446	Y
Oxley	WAUCHOPE SOUTH	Scout Hall	Tallowood Avenue	WAUCHOPE	2446	
Oxley	WHERROL FLAT	Wherrol Flat Public Hall	1205 Wherrol Flat Road	WHERROL FLAT	2429	
Oxley	WILLAWARRIN	Willawarrin Public School	Armidale Road	WILLAWARRIN	2440	
Parramatta	CUMBERLAND	Cumberland High School	183 Pennant Hills Road	CARLINGFORD	2118	
Parramatta	DUNDAS	Dundas Public School	85 Kissing Point Road	DUNDAS	2117	
Parramatta	DUNDAS VALLEY	St Bernadettes School	Cox Crescent	DUNDAS VALLEY	2117	
Parramatta	ERMINGTON CENTRAL	Rydalmere East Public School	Spurway Street	ERMINGTON	2115	
Parramatta	ERMINGTON WEST	Ermington West Public School	Vignes Street	ERMINGTON	2115	

Continues>



District	UPPN	Premises	Venue Address	Venue Locality	PC	Wheelchair
Parramatta	LAKE PARRAMATTA	Gospel Hall	27 Iron Street	NORTH PARRAMATTA	2151	
Parramatta	MACARTHUR HIGH	Macarthur Girls High	1-19 Macarthur Street	PARRAMATTA	2150	
Parramatta	MELROSE PARK	Melrose Park Public School	110 Wharf Road	MELROSE PARK	2114	
Parramatta	OATLANDS	Oatlands Public School	Belmore Street East	OATLANDS	2117	
Parramatta	PARRAMATTA	Parramatta Town Hall	Church Street	PARRAMATTA	2150	
Parramatta	PARRAMATTA EAST	Parramatta East Public School	Brabyn Street	PARRAMATTA	2150	
Parramatta	PARRAMATTA HIGH	Parramatta High School	Pitt Street	PARRAMATTA	2150	
Parramatta	PARRAMATTA NORTH	Parramatta North Public School	Albert Street	NORTH PARRAMATTA	2151	
Parramatta	ROSEHILL	Rosehill Public School	Prospect Street	ROSEHILL	2142	
Parramatta	ROWLAND HASSALL	Rowland Hassall School	Hassall Street	PARRAMATTA	2150	
Parramatta	RYDALMERE	Rydalmere Public School	John Street	RYDALMERE	2116	
Parramatta	SYDNEY (PARRAMATTA)	Sydney Town Hall	George Street	SYDNEY	2000	Y
Parramatta	TELOPEA	Telopea Public School	Chestnut Avenue	TELOPEA	2117	
Parramatta	TOONGABBIE EAST	Toongabbie East Public School	Harris Road	WENTWORTHVILLE	2145	
Parramatta	WENTWORTHVILLE	Wentworthville Public School	Monash Street	WENTWORTHVILLE	2145	
Parramatta	WENTWORTHVILLE CENTRAL	OES Hall	23 Railway Street	WENTWORTHVILLE	2145	
Parramatta	WESTMEAD	Westmead Public School	Hawkesbury Road	WESTMEAD	2145	
Parramatta	WESTMEAD HOSPITAL	Westmead Hospital	Darcy Road	WESTMEAD	2145	Y
Parramatta	WESTMEAD NORTH	Catherine McAuley High School	Darcy Road	WESTMEAD	2145	
Parramatta	YATES AVENUE	Yates Avenue Public School	Yates Avenue	DUNDAS VALLEY	2117	
Penrith	BLAXLAND	Blaxland High School	Coughlan Road	BLAXLAND	2774	
Penrith	BLAXLAND EAST	Blaxland East Public School	Old Bathurst Road	BLAXLAND EAST	2774	
Penrith	BRADDOCK	Braddock Public School	Laycock Street	CRANEBROOK	2749	
Penrith	CRANEBROOK	Samuel Terry Public School	Grays Lane	CRANEBROOK	2749	
Penrith	EMU HEIGHTS	Emu Heights Public School	Wedmore Road	EMU HEIGHTS	2750	
Penrith	EMU PLAINS	Emu Plains Public School	Emerald Street	EMU PLAINS	2750	
Penrith	GLENBROOK	Glenbrook Public School	Woodville Road	GLENBROOK	2773	
Penrith	JAMISONTOWN	Jamisontown Public School	Thurwood Avenue	PENRITH	2750	
Penrith	KINGSWOOD	Kingswood Public School	Second Avenue	KINGSWOOD	2747	
Penrith	KINGSWOOD PARK	Kingswood Park Public School	Caloola Avenue	KINGSWOOD PARK	2747	
Penrith	KINGSWOOD SOUTH	Kingswood South Public School	Smith Street East	KINGSWOOD	2747	
Penrith	LAPSTONE	Lapstone Public School	Achievement Avenue	LAPSTONE	2773	
Penrith	LEONAY	Leonay Public School	Buring Avenue	LEONAY	2750	
Penrith	NEPEAN HIGH	Nepean High School	Great Western Highway	EMU PLAINS	2750	
Penrith	NEPEAN HOSPITAL	Nepean District Hospital	Derby Street	KINGSWOOD	2747	
Penrith	PENRITH	Penrith High School	High Street	PENRITH	2750	
Penrith	PENRITH NORTH	St Dominic's College	Copeland Street	KINGSWOOD	2747	
Penrith	PENRITH SOUTH	Penrith South Public School	Jamison Road	PENRITH	2750	
Penrith	STUART STREET	Uniting Church Hall	Stuart Street	PENRITH	2750	
Penrith	SYDNEY (PENRITH)	Sydney Town Hall	George Street	SYDNEY	2000	Y
Penrith	YORK	York Public School	Evan Street	SOUTH PENRITH	2750	
Pittwater	AVALON	Avalon Recreation Centre	59A Old Barrenjoey Road	AVALON	2107	Y
Pittwater	BARRENJOEY	Barrenjoey High School	Tasman Road	AVALON	2107	
Pittwater	BAYVIEW	Loquat Valley Anglican Prep School	1977 Pittwater Road	BAYVIEW	2104	
Pittwater	BILGOLA PLATEAU	Bilgola Plateau Public School	Plateau Road	BILGOLA PLATEAU	2107	

Continues>

District	UPPN	Premises	Venue Address	Venue Locality	PC	Wheelchair
Pittwater	ELANORA	Elanora Heights Public School	Elanora Road	ELANORA	2101	
Pittwater	LAGOON STREET	St Josephs Parish Hall	21 Lagoon Street	NARRABEEN	2101	
Pittwater	MONA VALE	Mona Vale Community Centre	Pittwater Road	MONA VALE	2103	
Pittwater	MONA VALE BEACH	Mona Vale Surf Club	Surfview Road	MONA VALE	2103	
Pittwater	MONA VALE HOSPITAL	Mona Vale Hospital	Coronation Street	MONA VALE	2103	
Pittwater	MONA VALE NORTH	Pittwater High School	Mona Street	MONA VALE	2103	
Pittwater	NARRABEEN	Narrabeen Lakes Public School	1299 Pittwater Road	NARRABEEN	2101	
Pittwater	NARRABEEN NORTH	Narrabeen Sports High School	Namona Street	NORTH NARRABEEN	2101	
Pittwater	NEWPORT	Newport Public School	Stuart Street	NEWPORT	2106	
Pittwater	NEWPORT BEACH	Newport Surf Club	Barrenjoey Road	NEWPORT	2106	
Pittwater	PALM BEACH	Palm Beach Kindergarten	1053 Barrenjoey Road	PALM BEACH	2108	
Pittwater	RSL RETIREMENT VILLAGE	RSL Lifecare	90 Veterans Parade	NARRABEEN	2101	
Pittwater	SCOTLAND ISLAND	Scotland Island Community Hall	Tennis Court Wharf	SCOTLAND ISLAND	2105	
Pittwater	SYDNEY (PITTWATER)	Sydney Town Hall	George Street	SYDNEY	2000	Y
Pittwater	TERREY HILLS	Terrey Hills Public School	Cooyong Road	TERREY HILLS	2084	
Pittwater	WARRIEWOOD	Ted Blackwood Community Centre	Boondah Road	WARRIEWOOD	2102	
Port Macquarie	BONNY HILLS	Bonny Hills Community Hall	Graham Street	BONNY HILLS	2445	
Port Macquarie	COOPERNOOK	Coopernook Public Hall	Macquarie Street	COOPERNOOK	2426	
Port Macquarie	EMERALD DOWNS	Emerald Downs Community Centre	Emerald Drive	PORT MACQUARIE	2444	
Port Macquarie	HANNAMVALE	Hannam Vale Public School	1159 Hannam Vale Road	HANNAMVALE	2443	
Port Macquarie	HARRINGTON	Harrington Memorial Hall	Pilot Street	HARRINGTON	2427	
Port Macquarie	HERONS CREEK	Herons Creek Public School	5499 Pacific Highway	HERONS CREEK	2443	
Port Macquarie	HIBBARD	Lions Club Hall	Hastings River Drive	PORT MACQUARIE	2444	
Port Macquarie	JOHN RIVERS	Johns River Public School	Station Street	JOHNS RIVER	2443	
Port Macquarie	KENDALL	Kendall War Memorial Hall	Graham Street	KENDALL	2439	
Port Macquarie	KING CREEK	King Creek Rural Fire Station	Narran Close	KING CREEK	2446	
Port Macquarie	LAKE CATHIE	Lake Cathie Community Hall	Mullaway Road	LAKE CATHIE	2445	Y
Port Macquarie	LANSDOWNE	Lansdowne Public School	Macquarie Street	LANSDOWNE	2430	
Port Macquarie	LAURIETON	Laurieton School of Arts Hall	Bold Street	LAURIETON	2443	Y
Port Macquarie	LORD HOWE ISLAND	Lord Howe Island Central School	Lagoon Road	LORD HOWE ISLAND	2898	
Port Macquarie	LORNE	Lorne Recreation Centre	941 Stewarts River Road	LORNE	2439	
Port Macquarie	MOORLAND	Moorland Public School	15 Church Street	MOORLAND	2443	
Port Macquarie	NORTH HAVEN	North Haven Community Hall	Ocean Drive	NORTH HAVEN	2443	
Port Macquarie	PORT MACQUARIE	PCYC Port Macquarie	Level 2, 10 Short Street	PORT MACQUARIE	2444	
Port Macquarie	PORT MACQUARIE CENTRAL	Port Macquarie Public School	Grant Street	PORT MACQUARIE	2444	
Port Macquarie	PORT MACQUARIE EAST	Port Macquarie High School	Owen Street	PORT MACQUARIE	2444	
Port Macquarie	PORT MACQUARIE HOSPITAL	Port Macquarie Base Hospital	Wrights Road	PORT MACQUARIE	2444	
Port Macquarie	PORT MACQUARIE NORTH SHORE	North Shore Rural Fire Station	Shoreline Drive	RIVERSIDE	2444	
Port Macquarie	PORT MACQUARIE SOUTH	Hastings Public School	Wainora Parkway	PORT MACQUARIE	2444	
Port Macquarie	PORT MACQUARIE WEST	Westport High School	Findlay Avenue	PORT MACQUARIE	2444	
Port Macquarie	SETTLEMENT SHORES	St Josephs High School Regional Campus	Wartlers Street	PORT MACQUARIE	2444	
Port Macquarie	SYDNEY (PORT MACQUARIE)	Sydney Town Hall	George Street	SYDNEY	2000	Y
Port Macquarie	TACKING POINT	Tacking Point Public School	Bangalay Drive	PORT MACQUARIE	2444	

Continues>

District	UPPN	Premises	Venue Address	Venue Locality	PC	Wheelchair
Port Macquarie	WEST HAVEN	St Peter The Fisherman Church Hall	421 Ocean Drive	WEST HAVEN	2443	
Port Stephens	ANNA BAY	Anna Bay Public School	Gan Gan Road	ANNA BAY	2316	
Port Stephens	BOBS FARM	Bobs Farm Public School	Marsh Road	BOBS FARM	2301	
Port Stephens	CORLETTE	Corlette Community Hall	49 Sandy Point Road	CORLETTE	2301	
Port Stephens	FERN BAY	Fern Bay Community Hall	Vardon Road	FERN BAY	2295	
Port Stephens	FINGAL BAY	Fingal Beach Surf Life Saving Club	Marine Drive	FINGAL BAY	2315	
Port Stephens	HAWKS NEST	Hawks Nest Community Hall	Booner Street	HAWKS NEST	2324	
Port Stephens	KARUAH	Karuah Public School	18 Bundabah Street	KARUAH	2324	
Port Stephens	LEMON TREE PASSAGE	Tilligerry Community Centre	Kenneth Parade	LEMON TREE PASSAGE	2301	
Port Stephens	MAYFIELD SOUTH	Presbyterian Church Hall	Macquarie Street	MAYFIELD	2304	
Port Stephens	MAYFIELD WEST	Mayfield West Demonstration School	Gregson Avenue	MAYFIELD WEST	2304	
Port Stephens	MEDOWIE	Medowie Public School	Ferodale Road	MEDOWIE	2301	
Port Stephens	NELSON BAY	Nelson Bay Baptist Church Hall	Government Road	NELSON BAY	2315	
Port Stephens	NELSON BAY CENTRAL	Port Stephens Police & Community Youth Club	Austral Street	NELSON BAY	2315	
Port Stephens	NORTH ARM COVE	North Arm Cove Community Centre	The Ridgeway	NORTH ARM COVE	2324	
Port Stephens	RAYMOND TERRACE	Raymond Terrace Public School	Swan Street	RAYMOND TERRACE	2324	
Port Stephens	RAYMOND TERRACE CENTRAL	Shop Front	Sturgeon Street	RAYMOND TERRACE	2324	
Port Stephens	RAYMOND TERRACE EAST	Irrawang High School	Mount Hall Road	RAYMOND TERRACE	2324	
Port Stephens	RAYMOND TERRACE NORTH	Irrawang Public School	Geer Street	RAYMOND TERRACE	2324	
Port Stephens	SALAMANDER	Tomaree Education Centre	Leisure Drive	SALAMANDER BAY	2301	Y
Port Stephens	SALAMANDER BAY	Salamander Bay Social & Welfare Club	Foreshore Drive	SALAMANDER BAY	2301	
Port Stephens	SALT ASH	Salt Ash Public School	4 Salt Ash Avenue	SALT ASH	2301	
Port Stephens	SHOAL BAY	Shoal Bay Public School	Rigney Street	SHOAL BAY	2315	
Port Stephens	SOLDIERS POINT	Soldiers Point Community Hall	Ridgeway Avenue	SOLDIERS POINT	2301	Y
Port Stephens	SYDNEY (PORT STEPHENS)	Sydney Town Hall	George Street	SYDNEY	2000	Y
Port Stephens	TANILBA BAY	Tanilba Bay Public School	King Albert Avenue	TANILBA BAY	2301	
Port Stephens	TEA GARDENS	Tea Gardens Public School	Witt Street	TEA GARDENS	2324	
Port Stephens	TOMAGO	Tomago Recreation Club	Tomago Road	TOMAGO	2322	
Port Stephens	WARABROOK	Warabrook Community Centre	6 Angophora Drive	WARABROOK	2304	
Port Stephens	WILLIAMTOWN	Williamtown Public School	Cabbage Tree Road	WILLIAMTOWN	2301	
Port Stephens	WIRREANDA MEDOWIE	Wirreanda Public School	Brocklesby Road	MEDOWIE	2301	
Riverstone	ACACIA GARDENS	Quakers Hill East Public School	Chase Drive	ACACIA GARDENS	2763	
Riverstone	BLIGH PARK	Bligh Park Public School	Alexander Street	BLIGH PARK	2756	
Riverstone	BLIGH PARK EAST	Windsor Park Public School	Rifle Range Road	SOUTH WINDSOR	2756	
Riverstone	DEAN PARK	William Dean Public School	Yarramundi Drive	DEAN PARK	2761	Y
Riverstone	GLENWOOD	Parklea Public School	Glenwood Park Drive	GLENWOOD	2768	Y
Riverstone	GLENWOOD WEST	Caddies Creek Public School	Glenwood Park Drive	GLENWOOD	2768	Y
Riverstone	HAMBLEDON	Hambledon Public School	Bali Drive	QUAKERS HILL	2763	Y
Riverstone	KELLYVILLE RIDGE	Kellyville Ridge Public School	Greenwich Street	KELLYVILLE RIDGE	2155	Y
Riverstone	MARSDEN PARK	Marsden Park Public School	Garfield Road West	MARSDEN PARK	2765	
Riverstone	McGRATHS HILL	McGraths Hill Community Centre	1 Phillip Place	MCGRATHS HILL	2756	
Riverstone	QUAKERS HILL EAST	Quakers Hill High School	70 Lalor Road	QUAKERS HILL	2763	Y
Riverstone	QUAKERS HILL NORTH	Barnier Public School	120 Barnier Drive	QUAKERS HILL	2763	Y
Riverstone	RIVERSTONE	Sam Lane Community Complex	Park Street	RIVERSTONE	2765	Y

Continues>

District	UPPN	Premises	Venue Address	Venue Locality	PC	Wheelchair
Riverstone	RIVERSTONE EAST	Riverstone High School	McCulloch Street	RIVERSTONE	2765	Y
Riverstone	SCHOFIELDS	Schofields Public School	St Albans Road	SCHOFIELDS	2762	
Riverstone	SYDNEY (RIVERSTONE)	Sydney Town Hall	George Street	SYDNEY	2000	Y
Riverstone	VINEYARD	Vineyard Public School	4 Bandon Road	VINEYARD	2765	
Riverstone	WINDSOR	Windsor Function Centre	Dight Street	WINDSOR	2756	Y
Riverstone	WINDSOR SOUTH	Windsor South Public School	Church Street	SOUTH WINDSOR	2756	
Rockdale	ARNCLIFFE	Coronation Hall	23 Barden Street	ARNCLIFFE	2205	Y
Rockdale	ARNCLIFFE CENTRAL	Arncliffe Public School	Segenhoe Street	ARNCLIFFE	2205	Y
Rockdale	ATHELSTANE	Athelstane Public School	Athelstane Avenue	ARNCLIFFE	2205	
Rockdale	BARDWELL PARK	Bardwell Park Infants School	Crewe Lane	BARDWELL PARK	2207	
Rockdale	BEXLEY EAST	Bexley Public School	348 Forest Road	BEXLEY	2207	Y
Rockdale	BEXLEY NORTH	Bexley North Public School	114 Kingsland Road	BEXLEY NORTH	2207	
Rockdale	BRIGHTON NORTH	St Marks Anglican Church Hall	3 Trafalgar Street	BRIGHTON-LE-SANDS	2216	
Rockdale	BRIGHTON-LE-SANDS	Brighton-Le-Sands Public School	35 Crawford Road	BRIGHTON-LE-SANDS	2216	Y
Rockdale	CARLTON SOUTH	Carlton South Public School	Ecole Street	CARLTON	2218	Y
Rockdale	KOGARAH BAY	Congregational Church Hall	Wyee Street	KOGARAH	2217	
Rockdale	KOGARAH EAST	St George School	2a Marshall Street	KOGARAH	2217	Y
Rockdale	KYEEMAGH	Kyeemagh Infants School	Beehag Street	KYEEMAGH	2216	
Rockdale	MONTEREY	St George Archers Hall	Burlington Street	MONTEREY	2217	
Rockdale	RAMSGATE	Literary Institute	107 Ramsgate Road	SANS SOUCI	2219	
Rockdale	RAMSGATE BEACH	Ramsgate Public School	Chuter Avenue	RAMSGATE	2217	
Rockdale	ROCKDALE	Rockdale Public School	Lord Street	ROCKDALE	2216	
Rockdale	ROCKDALE CENTRAL	Uniting Church Hall	9-11 Bay Street	ROCKDALE	2216	
Rockdale	ROCKDALE PARK	St Dominic Savio School	280 West Botany Street	ROCKDALE	2216	
Rockdale	ROCKDALE WEST	St Josephs Parish Centre	Parker Street	ROCKDALE	2216	
Rockdale	SANDRINGHAM	Sans Souci Community Pre-School	95 Clareville Avenue	SANDRINGHAM	2219	
Rockdale	SANS SOUCI	Sans Souci Public School	413 Rocky Point Road	SANS SOUCI	2219	
Rockdale	SYDNEY (ROCKDALE)	Sydney Town Hall	George Street	SYDNEY	2000	Y
Rockdale	TURRELLA	Arncliffe West Infants School	7 Loftus Street	TURRELLA	2205	
Ryde	AGINCOURT	Skillseekers Community Access Service	74 Agincourt Road	MARSFIELD	2122	Y
Ryde	BALACLAVA	Epping Boys High School	Vimiera Road	MARSFIELD	2122	
Ryde	DENISTONE	Baptist Church Hall	3 First Avenue	EASTWOOD	2122	
Ryde	DENISTONE EAST	Denistone East Public School	Brabyn Street	EASTWOOD	2122	Y
Ryde	DENISTONE WEST	Marsden High School	Winbourne Street	WEST RYDE	2114	Y
Ryde	EASTWOOD	Eastwood Public School	Rowe Street	EASTWOOD	2122	Y
Ryde	EASTWOOD HEIGHTS	Eastwood Heights Public School	Lincoln Street	EASTWOOD	2122	Y
Ryde	EASTWOOD WEST	Brush Farm, Corrective Services Academy	66 Terry Road	EASTWOOD	2122	Y
Ryde	KENT ROAD	Kent Road Public School	Kent Road	EASTWOOD	2122	
Ryde	LYON PARK	Morling College	120 Herring Road	MACQUARIE PARK	2113	
Ryde	MARSFIELD	St Anthonys Parish Hall	54 Agincourt Road	MARSFIELD	2122	
Ryde	MEADOWBANK	Meadowbank College of TAFE	See Street	MEADOWBANK	2114	
Ryde	MELROSE PARK	Melrose Park Public School	110 Wharf Road	MELROSE PARK	2114	
Ryde	PARKES STREET	Ryde College of TAFE Banksia Building	Parkes Street	WEST RYDE	2114	
Ryde	RYDE	Ryde Masonic Hall	142 Blaxland Road	RYDE	2112	
Ryde	RYDE CENTRAL	Ryde Baptist Church hall	Dobson Crescent	RYDE	2112	
Ryde	RYDE EAST	Ryde East Public School	12 Twin Road	NORTH RYDE	2113	Y

Continues>

District	UPPN	Premises	Venue Address	Venue Locality	PC	Wheelchair
Ryde	RYDE HEIGHTS	Meadowbank Public School	Thistle Street	RYDE	2112	
Ryde	RYDE HOSPITAL	Ryde Hospital	Denistone Road	EASTWOOD	2122	
Ryde	RYDE NORTH	North Ryde Public School	Coxs Road	NORTH RYDE	2113	
Ryde	SMALLS ROAD	Spastic Centre Ryde	3a Smalls Road	RYDE	2113	Y
Ryde	SYDNEY (RYDE)	Sydney Town Hall	George Street	SYDNEY	2000	Y
Ryde	TOP RYDE	Ryde Public School	Tucker Street	RYDE	2112	
Ryde	TRUSCOTT	Truscott Street Public School	Truscott Street	NORTH RYDE	2113	Y
Ryde	WATER TANKS	The Living Way Church Hall	85 North Road	RYDE	2112	
Ryde	WEST RYDE	West Ryde Public School	6 Endeavour Street	WEST RYDE	2114	
Shellharbour	ALBION PARK RAIL	Albion Park Rail Public School	Tongarra Road	ALBION PARK RAIL	2527	
Shellharbour	BARRACK HEIGHTS	Barrack Heights Public School	Hunter Street	BARRACK HEIGHTS	2528	
Shellharbour	BLACKBUTT	Shellharbour City Centre Anglican Church	Walloo Drive	SHELLHARBOUR CITY CENTRE	2529	Y
Shellharbour	BROWNSVILLE	St Lukes Anglican Church Hall	Prince Edward Drive	DAPTO	2530	
Shellharbour	DAPTO	Dapto Ribbonwood Centre	93 Princes Highway	DAPTO	2530	Y
Shellharbour	FLINDERS	Flinders Public School	Adam Murray Way	FLINDERS	2529	Y
Shellharbour	HAYES PARK	Hayes Park Public School	Kanahooka Road	KANAHOOKA	2530	
Shellharbour	KOONAWARRA	Koonawarra Community Hall	Fowlers Road	KOONAWARRA	2530	
Shellharbour	LAKE ILLAWARRA	Lake Illawarra High School	Reddall Parade	LAKE ILLAWARRA	2528	Y
Shellharbour	LAKELANDS	Lakelands Public School	Parkside Drive	DAPTO	2530	
Shellharbour	MOUNT BROWN	Mount Brown Public School	Mount Brown Road	DAPTO	2530	
Shellharbour	MOUNT WARRIGAL	Mount Warrigal Public School	Hogarth Avenue	MOUNT WARRIGAL	2528	
Shellharbour	OAK FLATS	Oak Flats Public School	Griffiths Street	OAK FLATS	2529	
Shellharbour	OAK FLATS EAST	Balarang Public School	Government Road	OAK FLATS	2529	
Shellharbour	SHELLHARBOUR	Shellharbour Public School	Mary Street	SHELLHARBOUR	2529	
Shellharbour	SYDNEY (SHELLHARBOUR)	Sydney Town Hall	George Street	SYDNEY	2000	Y
Shellharbour	WARILLA	Warilla Public School	Leawarra Avenue	WARILLA	2528	
Shellharbour	WARILLA EAST	1st Warilla Scout Group	George Street	WARILLA	2528	
Shellharbour	WARILLA NORTH	Warilla North Public School	Oldfield Street	WARILLA	2528	
Shellharbour	WARILLA SOUTH	Warilla High School	Keros Avenue	BARRACK HEIGHTS	2528	
Shellharbour	WEST DAPTO	Horsley Community Centre	82 Bong Bong Road	HORSLEY	2530	Y
Smithfield	ABBOTSBURY	Abbotsbury Community Centre	Stockdale Crescent	ABBOTSBURY	2176	
Smithfield	BOSSLEY PARK	Bossley Park Public School	Marconi Road	BOSSLEY PARK	2176	
Smithfield	BOSSLEY PARK HIGH	Bossley Park High School	Prairievale Road	BOSSLEY PARK	2176	
Smithfield	EDENSOR PARK	Edensor Park Public School	Swan Road	EDENSOR PARK	2176	
Smithfield	ERSKINE PARK	James Erskine Public School	Peppertree Drive	ERSKINE PARK	2759	
Smithfield	GOVERNOR PHILIP KING	Governor Philip King Public School	Allambie Road	EDENSOR PARK	2176	
Smithfield	GREYSTANES	Greystanes Public School	Merrylands Road	GREYSTANES	2145	
Smithfield	GREYSTANES NORTH	Beresford Road Public School	Beresford Road	GREYSTANES	2145	
Smithfield	HORSLEY PARK	Horsley Park Public School	The Horsley Drive	HORSLEY PARK	2164	
Smithfield	KEMPS CREEK	Kemps Creek Public School	100 Cross Street	KEMPS CREEK	2171	
Smithfield	PRAIRIEVALE	Prairievale Public School	Prairievale Road	BOSSLEY PARK	2176	
Smithfield	PRAIRIEWOOD	Prairiewood Centre	224-244 Restwell Road	PRAIRIEWOOD	2164	Y
Smithfield	SMITHFIELD	Smithfield Public School	O'Connell Street	SMITHFIELD	2164	
Smithfield	SMITHFIELD WEST	Smithfield West Public School	Wetherill Street	WETHERILL PARK	2164	
Smithfield	ST JOHNS PARK HIGH	St Johns Park High School	Mimosa Road	GREENFIELD PARK	2176	
Smithfield	SYDNEY (SMITHFIELD)	Sydney Town Hall	George Street	SYDNEY	2000	Y
Smithfield	WIDEMERE	Widemere Public School	Nemesia Street	GREYSTANES	2145	

Continues>

District	UPPN	Premises	Venue Address	Venue Locality	PC	Wheelchair
Smithfield	WILLIAM STIMSON	William Stimson Public School	Lily Street	WETHERILL PARK	2164	
South Coast	BASINVIEW	St Georges Basin Public School	Tallyan Point Road	BASIN VIEW	2540	
South Coast	BAWLEY POINT	Kioloa Bawley Point Community Centre	Murramarang Road	KIOLOA	2539	
South Coast	BURRILL LAKE	Burrill Lake Community Hall	off Princes Avenue	BURRILL LAKE	2539	
South Coast	CALLALA BAY	Callala Community Centre	Emmett Street	CALLALA BAY	2540	
South Coast	CUDMIRRAH	Cudmirrah-Berrara Community Hall	Collier Drive	CUDMIRRAH	2540	
South Coast	CULBURRA	Culburra Public School	Fairlands Street	CULBURRA	2540	
South Coast	CURRARONG	Currarong Progress Hall	Walton Way	CURRARONG	2540	
South Coast	EROWAL BAY	Erowal Bay Public Hall	King George Street	EROWAL BAY	2540	
South Coast	FALLS CREEK	Falls Creek Public School	26 Vidler Street	FALLS CREEK	2540	
South Coast	GREENWELL POINT	Greenwell Point Public School	Jervis Street	GREENWELL POINT	2540	
South Coast	HUSKISSON	Huskisson Community Centre	Dent Street	HUSKISSON	2540	
South Coast	LAKE CONJOLA	Lake Conjola Community Centre	Lake Conjola Entrance Road	LAKE CONJOLA	2539	
South Coast	MANYANA	Manyana Community Hall	The Palisade	MANYANA	2539	
South Coast	MILTON	Anglican Church Hall	Church Street	MILTON	2538	
South Coast	MOLLYMOOK/ NARRAWALLEE	Milton Ulladulla Baptist Church	215 Matron Porter Road	NARRAWALLEE	2539	
South Coast	NOWRA	Nowra Public School	Berry Street	NOWRA	2541	
South Coast	NOWRA CENTRE	Wesley Centre	29 Berry Street	NOWRA	2541	
South Coast	NOWRA EAST	Nowra East Public School	Journal Street	NOWRA	2541	
South Coast	NOWRA HILL	Nowra Hill Public School	BTU Road	NOWRA	2541	
South Coast	NOWRA HOSPITAL	Shoalhaven District Hospital	Shoalhaven Street	NOWRA	2541	
South Coast	NOWRA SOUTH	Shoalhaven High School	Park Road	NOWRA	2541	
South Coast	ORIENT POINT	Orient Point Community Centre	Otway Street	ORIENT POINT	2540	
South Coast	SANCTUARY POINT	Sanctuary Point Public School	Idlewild Avenue	SANCTUARY POINT	2540	
South Coast	ST GEORGES BASIN	St Georges Basin Community Centre	Meriton Street	ST GEORGES BASIN	2540	
South Coast	SUSSEX INLET	Sussex Inlet Community Centre	Thomson Street	SUSSEX INLET	2540	
South Coast	SYDNEY (SOUTH COAST)	Sydney Town Hall	George Street	SYDNEY	2000	Y
South Coast	TERARA	Terara Public School	Millbank Road	TERARA	2540	
South Coast	TOMERONG	Tomerong Public School	355 Hawken Road	TOMERONG	2540	
South Coast	ULLADULLA	Ulladulla Civic Centre	Princes Highway	ULLADULLA	2539	
South Coast	VINCENTIA	Vincentia Public School	George Caley Place	VINCENTIA	2540	
Strathfield	ASHFIELD CENTRAL	Ashfield Town Hall	Liverpool Road	ASHFIELD	2131	Y
Strathfield	ASHFIELD EAST	Ashfield Boys High School	Liverpool Road	ASHFIELD	2131	
Strathfield	ASHFIELD NORTH	St Johns Anglican Church	Alt Street	ASHFIELD	2131	
Strathfield	BURWOOD	Burwood Public School	Hornsey Street	BURWOOD	2134	
Strathfield	BURWOOD CITY	Burwood Church of Christ	18 Clarence Street	BURWOOD	2134	
Strathfield	BURWOOD EAST	Burwood Girls High School	Cheltenham Road	CROYDON	2132	
Strathfield	BURWOOD PARK	Christian Brothers' College Burwood	17 Comer Street	BURWOOD	2134	
Strathfield	CROYDON	Croydon Pre-School	6 Railway Street	CROYDON	2132	
Strathfield	CROYDON PARK	Croydon Park Public School	Beresford Avenue	CROYDON PARK	2133	
Strathfield	CROYDON SOUTH	St James Anglican Church Hall	Liverpool Road	CROYDON	2132	
Strathfield	ENFIELD	Enfield Public School	Beumaris Street	ENFIELD	2136	
Strathfield	ENFIELD SOUTH	2nd Enfield Scout Hall	357 Georges River Road	CROYDON PARK	2133	
Strathfield	ENFIELD WEST	Uniting Church Hall	Frances Avenue	STRATHFIELD SOUTH	2136	
Strathfield	FLEMINGTON	Homebush West Public School	Exeter Road	HOME BUSH WEST	2140	

Continues>

District	UPPN	Premises	Venue Address	Venue Locality	PC	Wheelchair
Strathfield	HOME BUSH	Homebush Public School	Rochester Street	HOME BUSH	2140	
Strathfield	HOME BUSH SOUTH	St Patricks College Strathfield	Francis Street	STRATHFIELD	2135	
Strathfield	INFANTS HOME	The Infants Home	17 Henry Street	ASHFIELD	2131	
Strathfield	MALVERN HILL	Malvern Hill Uniting Church	Murray Street	CROYDON	2132	
Strathfield	STRATHFIELD	Strathfield Girls High School	Albert Road	STRATHFIELD	2135	
Strathfield	STRATHFIELD CENTRAL	Chalmers Road School	23 Chalmers Road	STRATHFIELD	2135	
Strathfield	STRATHFIELD SOUTH	Strathfield South Public School	Telopea Avenue	STRATHFIELD SOUTH	2136	
Strathfield	STRATHFIELD WEST	St Johns Anglican Church	93 Newton Road	STRATHFIELD	2135	
Strathfield	SUMMER HILL	St Andrew's Church Hall	2 Henson Street	SUMMER HILL	2135	
Strathfield	SYDNEY (STRATHFIELD)	Sydney Town Hall	George Street	SYDNEY	2000	Y
Strathfield	VISION AUSTRALIA ENFIELD	Vision Australia	4 Mitchell Street	ENFIELD	2136	Y
Swansea	BELMONT	St Francis Xavier's Church Hall	Ernest Street	BELMONT	2280	
Swansea	BELMONT CENTRAL	Belmont Public School	6 Livingstone Street	BELMONT	2280	
Swansea	BELMONT NORTH	Belmont Neighbourhood Centre	Off Old Belmont Road	BELMONT NORTH	2280	
Swansea	BELMONT WEST	Belmont High School	Henry Street	BELMONT	2280	
Swansea	BLACKSMITHS	Swansea-Belmont Surf Life Saving Club	Gommer Street	BLACKSMITHS	2281	
Swansea	BUDGEWOI	Budgewoi Public School	Lukela Avenue	BUDGEWOI	2262	
Swansea	BUDGEWOI CENTRAL	Halekulani Recreation Hall	Noela Place	BUDGEWOI	2262	
Swansea	BUFF POINT	Buff Point Scout Hall	48 Narambi Road	BUFF POINT	2262	
Swansea	CATHERINE HILL BAY	Catherine Hill Bay Surf Club	Flowers Drive	CATHERINE HILL BAY	2301	
Swansea	CAVES BEACH	Swansea High School	78 Park Avenue	CAVES BEACH	2281	
Swansea	CHAIN VALLEY BAY	Chain Valley Bay Community Centre	Scaysbrook Avenue	CHAIN VALLEY BAY	2259	
Swansea	CROUDACE BAY	Valentine Scout Hall	St Johns Drive	CROUDACE BAY	2280	
Swansea	FLORAVILLE	Floraville Public School	78 Floraville Road	FLORAVILLE	2280	
Swansea	GWANDALAN	Gwandalan Community Centre	Koowong Road	GWANDALAN	2259	
Swansea	JEWELLS	Jewells Public School	20 Lepton Parade	JEWELLS	2280	
Swansea	LAKE MUNMORAH	Lake Munmorah Public School	Carters Road	LAKE MUNMORAH	2259	
Swansea	MANNERING PARK	Manning Park Community Centre	Dunvegan Street	MANNERING PARK	2259	
Swansea	MARKS POINT	Marks Point Community Hall	Swan Street	MARKS POINT	2280	
Swansea	NORDS WHARF	Nords Wharf Community Hall	Marine Parade	NORDS WHARF	2301	
Swansea	PELICAN	Pelican Flats RSL Hall	4 Piriwal Street	PELICAN	2281	
Swansea	REDHEAD	Redhead Guide Hall	15 Steel Street	REDHEAD	2290	
Swansea	SUMMERLAND POINT	Summerland Point Community Hall	Cams Boulevard	SUMMERLAND POINT	2259	
Swansea	SWANSEA	Swansea Workers Club Hall	Rawson Street	SWANSEA	2281	
Swansea	SWANSEA CENTRAL	The Swansea Centre	228 Pacific Highway	SWANSEA	2281	Y
Swansea	SYDNEY (SWANSEA)	Sydney Town Hall	George Street	SYDNEY	2000	Y
Swansea	VALENTINE	Valentine Progress Hall	Allambee Place	VALENTINE	2280	
Sydney	BARCOM	Darlinghurst Public School	Womera Avenue	DARLINGHURST	2010	
Sydney	CHIPPENDALE EAST	Notre Dame University Hall	Abercrombie Street	CHIPPENDALE	2008	
Sydney	DARLINGHURST	St Peters Playhouse	Forbes Street	DARLINGHURST	2010	
Sydney	EAST SYDNEY	Forest House School	Collins Street	SURRY HILLS	2010	
Sydney	EDGECLIFF	St Joseph's Parish Centre	10 Albert Street	EDGECLIFF	2027	
Sydney	GLENMORE	St Georges Anglican Church	245 Glenmore Road	PADDINGTON	2021	
Sydney	HOLDSWORTH	Holdsworth Street Community Centre	Holdsworth Street	WOOLLAHRA	2025	
Sydney	HYDE PARK	Unitarian Church Hall	15 Francis Street	EAST SYDNEY	2010	
Sydney	KINGS CROSS	St Johns Community Hall	Victoria Street	DARLINGHURST	2010	
Sydney	MILLERS POINT	Abraham Mott Hall	17 Argyle Street	MILLERS POINT	2000	

Continues>

District	UPPN	Premises	Venue Address	Venue Locality	PC	Wheelchair
Sydney	PADDINGTON	Church of Christ Hall	116 Paddington Street	PADDINGTON	2021	
Sydney	PADDINGTON SOUTH	St Francis of Assisi Regional School Hall	64 Gordon Street	PADDINGTON	2021	
Sydney	POTTS POINT	Reginald Murphy Hall	Greenknowe Avenue	POTTS POINT	2011	
Sydney	PYRMONT	Pyrmont Community Centre	Mount Street	PYRMONT	2009	Y
Sydney	ROSLYN GARDENS	St Canices Church Hall	28 Roslyn Street	ELIZABETH BAY	2011	
Sydney	ST VINCENTS HOSPITAL	St Vincents Hospital	Victoria Street	DARLINGHURST	2010	
Sydney	SURRY HILLS	KU John J Carroll Pre-School	2 Phelps Street	SURRY HILLS	2010	
Sydney	SURRY HILLS EAST	St Michaels Church Hall	196 Albion Street	SURRY HILLS	2010	
Sydney	SURRY HILLS NORTH	Crown Street Public School	356 Crown Street	SURRY HILLS	2010	
Sydney	SURRY HILLS SOUTH	Bourke Street Public School	590 Bourke Street	SURRY HILLS	2010	
Sydney	SYDNEY (SYDNEY)	Sydney Town Hall	George Street	SYDNEY	2000	
Sydney	ULTIMO	Ultimo Public School	Quarry Street	ULTIMO	2007	
Sydney	WOOLLAHRA	Woollahra Public School	Forth Street	WOOLLAHRA	2025	
Sydney	WOOLLOOMOOLOO	Woolloomooloo Activity Club	Charles Street	WOOLLOOMOOLOO	2011	
Tamworth	ATTUNGA	Attunga Public School	Attunga Street	ATTUNGA	2345	
Tamworth	BARRABA	Bicentennial Centre	Bridge Street	BARRABA	2347	
Tamworth	BENDEMEER	Bendemeer CWA Hall	Henry Street	BENDEMEER	2355	
Tamworth	BOGGABRI	Boggabri Public School	Merton Street	BOGGABRI	2382	
Tamworth	BREEZA	Breeza Public Hall	Currabubula Road	BREEZA	2381	
Tamworth	CALALA	Carinya Christian School	Boronia Drive	CALALA	2340	Y
Tamworth	CARROLL	Carroll Public School	David Street	CARROLL	2340	
Tamworth	COLEDALE	Coledale Community Centre	2B Kenny Drive	WEST TAMWORTH	2340	
Tamworth	CURLEWIS	Curlewis Public School	Goran Street	CURLEWIS	2381	
Tamworth	CURRABUBULA	Currabubula Public School	Armidale Street	CURRABUBULA	2342	
Tamworth	DUNGOWAN	Dungowan Public School	Tamworth Road	DUNGOWAN	2340	
Tamworth	DURI	Duri Public Hall	Railway Avenue	DURI	2344	
Tamworth	FAIRFAX	Fairfax Public School	Maules Creek Road	MAULES CREEK	2382	
Tamworth	GUNNEDAH	Gunnedah Town Hall	Conadilly Street	GUNNEDAH	2380	
Tamworth	GUNNEDAH HIGH	Gunnedah High School	Marquis Street	GUNNEDAH	2380	
Tamworth	GUNNEDAH SOUTH	Gunnedah South Public School	1-15 Winder Place	GUNNEDAH	2380	
Tamworth	HALLSVILLE	Hallsville Uniting Church	1266 Manilla Road	HALLSVILLE	2340	
Tamworth	HILLVUE	Tamworth TREC	Greg Norman Drive	HILLVUE	2340	Y
Tamworth	HILLVUE WEST	Mary Help of Christians Hall	Hillvue Road	TAMWORTH SOUTH	2340	
Tamworth	KELVIN	Kelvin Hall	Kelvin Road	KELVIN	2380	
Tamworth	KOOTINGAL	Kootingal Public School	Denman Avenue	KOOTINGAL	2352	
Tamworth	LOOMBERAH	Loomberah Hall	Duri-Dungowan Road	LOOMBERAH	2340	
Tamworth	MANILLA	Manilla Town Hall	Manilla Street	MANILLA	2346	Y
Tamworth	MOONBI	Moonbi Public School	Charles Street	MOONBI	2353	
Tamworth	MOORE CREEK	Moore Creek Memorial Hall	Upper Moore Creek Road	MOORE CREEK	2340	
Tamworth	MULLALEY	Mullaley Public School	Nombi Street	MULLALEY	2379	
Tamworth	NEMINGHA	Nemingha Public School	Nundle Road	NEMINGHA	2340	
Tamworth	NIANGALA	Niangala Public School	Foster Street	NIANGALA	2354	
Tamworth	NUNDLE	Nundle Public School	Jenkins Street	NUNDLE	2340	
Tamworth	OXLEY VALE	Oxley Vale Public School	Manilla Road	OXLEY VALE	2340	
Tamworth	PEEL HIGH	Peel High School Multi-Purpose Centre	88 Gunnedah Road	WEST TAMWORTH	2340	
Tamworth	SOMERTON	Somerton Public School	Milkmaid Street	SOMERTON	2340	
Tamworth	SYDNEY (TAMWORTH)	Sydney Town Hall	George Street	SYDNEY	2000	Y
Tamworth	TAMBAR SPRINGS	Tambar Springs Public School	Tambar Street	TAMBAR SPRINGS	2381	

Continues>



District	UPPN	Premises	Venue Address	Venue Locality	PC	Wheelchair
Tamworth	TAMWORTH	Tamworth Community Centre	Darling Street	TAMWORTH	2340	
Tamworth	TAMWORTH EAST	Tamworth Public School	Napier Street	TAMWORTH	2340	
Tamworth	TAMWORTH NORTH	McCarthy Catholic College Tamworth	Tribe Street	TAMWORTH	2340	Y
Tamworth	TAMWORTH SOUTH	Tamworth High School	Willis Street	TAMWORTH	2340	
Tamworth	TAMWORTH WEST	Tamworth West Public School	Denne Street	WEST TAMWORTH	2340	
Tamworth	TIMBUMBURI	Timbumburi Public School	Kia Ora Road	TIMBUMBURI	2340	
Tamworth	WERRIS CREEK	Werris Creek Public School	Anzac Parade	WERRIS CREEK	2341	
Tamworth	WESTDALE	Westdale Public School	Marathon Street	WESTDALE	2340	
Tamworth	WOOLOMIN	Woolomin Public School	Frederick Street	WOOLOMIN	2340	
Terrigal	AVOCA BEACH	Avoca Beach Public School	The Round Drive	AVOCA BEACH	2251	
Terrigal	COPACABANA	Copacabana Public School	Pueblo Street	COPACABANA	2251	
Terrigal	DAVISTOWN	Davistown Progress Hall	Davistown Road	DAVISTOWN	2251	
Terrigal	EMPIRE BAY	Empire Bay Public School	Empire Bay Drive	EMPIRE BAY	2257	
Terrigal	ERINA	Erina High School Assembly Hall	Ernest Street	ERINA	2250	
Terrigal	ERINA HEIGHTS	Erina Heights Public School	Serpentine Road	ERINA HEIGHTS	2260	
Terrigal	ERINA SOUTH	Green Point Community Centre	96 Koolang Road	GREEN POINT	2251	Y
Terrigal	FORRESTERS BEACH	Tuggerah Lakes Seecollege Tumbi Umbi Campus	Bellevue Road	TUMBI UMBI	2261	
Terrigal	GREEN POINT	The Centre	Avoca Drive	GREEN POINT	2428	Y
Terrigal	HARDYS BAY	Killcare Bush Fire Brigade	Stanley Street	KILLCARE	2257	Y
Terrigal	HOLGATE	Holgate Public School	Wattle Tree Road	HOLGATE	2250	
Terrigal	KINCUMBER	Kincumber Public School	Kimbarra Close	KINCUMBER	2251	
Terrigal	KINCUMBER CENTRAL	Kincumber High School	Bungoona Road	KINCUMBER	2251	
Terrigal	PRETTY BEACH	Pretty Beach Public School	Pretty Beach Road	PRETTY BEACH	2257	
Terrigal	SARATOGA	Saratoga Area Resident's Association Community Hall	Kyeema Avenue	SARATOGA	2251	
Terrigal	SCAYSBROOK	Brentwood Village	Scaysbrook Drive	KINCUMBER	2251	Y
Terrigal	SYDNEY (TERRIGAL)	Sydney Town Hall	George Street	SYDNEY	2000	Y
Terrigal	TERRIGAL	Terrigal Primary School	Havenview Road	TERRIGAL	2260	
Terrigal	TERRIGAL LAGOON	Presbyterian Church Hall	2 Willoughby Road	TERRIGAL	2260	
Terrigal	TERRIGAL WEST	Terrigal Senior Citizens Centre	Duffys Road	TERRIGAL	2260	Y
Terrigal	WAMBERAL	Wamberal Memorial Hall	Ocean View Drive	WAMBERAL	2260	
Terrigal	WAMBERAL NORTH	Wamberal Public School	Lea Avenue	WAMBERAL	2260	
The Entrance	BATEAU BAY CENTRAL	Nareen Gardens	Bias Avenue	BATEAU BAY	2261	Y
The Entrance	BATEAU BAY EAST	Bateau Bay Public School	Marlowe Road	BATEAU BAY	2261	
The Entrance	BATEAU BAY SOUTH	Banksia Centre	Lot 21 Sir Joseph Banks Drive	BATEAU BAY	2261	Y
The Entrance	BATEAU BAY WEST	The Cottage Youth Services	Debra Anne Drive	BATEAU BAY	2261	
The Entrance	BERKELEY VALE	Berkeley Vale Public School	Pindarri Avenue	BERKELEY VALE	2259	
The Entrance	FORRESTERS BEACH	Tuggerah Lakes Seecollege Tumbi Umbi Campus	Bellevue Road	TUMBI UMBI	2261	
The Entrance	KILLARNEY VALE	Killarney Vale Public School	Henricks Road	KILLARNEY VALE	2261	
The Entrance	KILLARNEY VALE SOUTH	Brooke Avenue Public School	Brooke Avenue	KILLARNEY VALE	2261	
The Entrance	LISAROW	Lisarow Public School	Macdonalds Road	LISAROW	2250	
The Entrance	LONG JETTY	Long Jetty & District Senior Citizens Club Inc.	Thompson Street	LONG JETTY	2261	
The Entrance	LONG JETTY EAST	1st Tuggerah Lakes Scout Hall	Nirvana Street	LONG JETTY	2261	
The Entrance	NARARA	Narara Uniting Church	91 Wyoming Road	NARARA	2250	
The Entrance	NARARA SOUTH	Glenvale Special School	Narara Creek Road	NARARA	2250	Y
The Entrance	NIAGARA PARK	Niagara Park Community Centre	Washington Avenue	NIAGARA PARK	2250	

Continues>

District	UPPN	Premises	Venue Address	Venue Locality	PC	Wheelchair
The Entrance	OURIMBAH	Ourimbah Public School	Dog Trap Road	OURIMBAH	2258	
The Entrance	SHELLY BEACH	Tuggerah Lakes Secondary College The Entrance Campus	Yakalla Street	SHELLY BEACH	2261	
The Entrance	SYDNEY (THE ENTRANCE)	Sydney Town Hall	George Street	SYDNEY	2000	Y
The Entrance	THE ENTRANCE	The Entrance Public School	Oakland Avenue	THE ENTRANCE	2261	
The Entrance	THE ENTRANCE NORTH	Glenvale Special School North Entrance Campus	Hutton Road	THE ENTRANCE NORTH	2261	
The Entrance	TUGGERAH	Tuggerah Public School	Pacific Highway	TUGGERAH	2259	
The Entrance	TUMBI UMBI	Tumbi Umbi Community Hall	Roberta Street	TUMBI UMBI	2261	
The Entrance	VALLEY VIEW	Valley View Public School	Chamberlain Road	WYOMING	2250	
The Entrance	WYOMING	Wyoming Public School	Maidens Brush Road	WYOMING	2250	
Toongabbie	BALLANDELLA ROAD	Toongabbie West Public School	Ballandella Road	TOONGABBIE	2146	
Toongabbie	DARCY ROAD	Reg Byrne Community Centre	Darcy Road	WENTWORTHVILLE	2145	Y
Toongabbie	GIRRAWEEEN	Girraween Public School	Bando Road	GIRRAWEEEN	2145	
Toongabbie	GRANTHAM	The Hills Sports High School	Best Road	SEVEN HILLS	2147	Y
Toongabbie	GRANTHAM HEIGHTS	Grantham Heights Uniting Church Hall	Nipigon Road	SEVEN HILLS	2147	Y
Toongabbie	KINGS LANGLEY	Kings Langley Public School	68 Isaac Smith Parade	KINGS LANGLEY	2147	Y
Toongabbie	KINGS LANGLEY NORTH	Jim Southee Community Centre	James Cook Drive	KINGS LANGLEY	2147	
Toongabbie	LALOR PARK	Lalor Park Public School	Heffron Road	LALOR PARK	2147	
Toongabbie	LYNWOOD PARK	Lynwood Park Public School	87 Turner Street	BLACKTOWN	2148	
Toongabbie	METELLA ROAD	Metella Road Public School	Metella Road	TOONGABBIE	2146	Y
Toongabbie	OLD TOONGABBIE	Toongabbie Public School	Fitzwilliam Road	OLD TOONGABBIE	2146	
Toongabbie	OLDFIELD ROAD	Bert Oldfield Public School	Oldfield Road	SEVEN HILLS	2147	
Toongabbie	PENDLE HILL	Pendle Hill Public School	Pendle Way	PENDLE HILL	2145	
Toongabbie	PENDLE HILL CENTRAL	Pendle Hill Baptist Church	52 Pendle Way	PENDLE HILL	2145	
Toongabbie	SEVEN HILLS	Seven Hills Public School	Hope Street	SEVEN HILLS	2147	
Toongabbie	SEVEN HILLS HIGH	Seven Hills High School	Johnson Avenue	SEVEN HILLS	2147	Y
Toongabbie	SEVEN HILLS NORTH	Seven Hills North Public School	45 Beethoven Street	SEVEN HILLS	2147	
Toongabbie	SEVEN HILLS WEST	Seven Hills West Public School	Lucas Road	SEVEN HILLS	2147	
Toongabbie	SYDNEY (TOONGABBIE)	Sydney Town Hall	George Street	SYDNEY	2000	Y
Tweed	BANORA POINT	Banora Point Public School	Pioneer Parade	BANORA POINT	2486	
Tweed	BANORA POINT SOUTH	Centaur Public School	Eucalyptus Drive	BANORA POINT	2486	
Tweed	BANORA POINT WEST	St Josephs College	Doyle Drive	BANORA POINT	2486	
Tweed	BILAMBIL	Bilambil Public School	Bilambil Road	BILAMBIL	2486	
Tweed	BOGANGAR	Bogangar Public School	Tweed Coast Road	BOGANGAR	2488	Y
Tweed	BURRINGBAR	Burringbar Public School	Upper Burringbar Road	BURRINGBAR	2483	
Tweed	CAROL	Carool Public School	411 Carool Road	CAROL	2486	
Tweed	CHINDERAH	Tweed Super Sport	Chinderah Bay Drive	CHINDERAH	2487	
Tweed	CONDONG	Condong Public School	McLeod Street	CONDONG	2484	
Tweed	CRABBES CREEK	Crabbes Creek Public School	22 Crabbes Creek Road	CRABBES CREEK	2483	
Tweed	CUDGEN	Cudgen Public School	Collier Street	CUDGEN	2487	
Tweed	DURANBAH	Duranbah Public School	Duranbah Road	DURANBAH	2487	
Tweed	HASTINGS POINT	North Star Holiday Resort	Tweed Coast Road	HASTINGS POINT	2489	
Tweed	KINGSCLIFF	St Anthony's Parish Hall	12 Pearl Street	KINGSCLIFF	2487	
Tweed	PIGGABEEN	Piggabeen Hall	Piggabeen Road	PIGGABEEN	2486	
Tweed	POTTSVILLE BEACH	Pottsville Beach Public School	Tweed Coast Road	POTTSVILLE	2489	
Tweed	SYDNEY (TWEED)	Sydney Town Hall	George Street	SYDNEY	2000	Y
Tweed	TERRANORA	Terranora Public School	Terranora Road	TERRANORA	2486	

Continues>

District	UPPN	Premises	Venue Address	Venue Locality	PC	Wheelchair
Tweed	TUMBULGUM	Tumbulgum Public School	Fawcett Street	TUMBULGUM	2490	
Tweed	TWEED HEADS	Tweed Heads PCYC (Police & Community Youth Club)	Florence Street	TWEED HEADS	2485	
Tweed	TWEED HEADS CENTRAL	Tweed Heads Civic Centre	Brett Street	TWEED HEADS	2485	
Tweed	TWEED HEADS SOUTH	Tweed River High School	Heffron Street	TWEED HEADS SOUTH	2486	
Tweed	TWEED HEADS WEST	Seagulls Club	Gollan Drive	TWEED HEADS WEST	2485	
Upper Hunter	ABERDEEN	Aberdeen Public School	Segenhoe Street	ABERDEEN	2336	
Upper Hunter	BANDON GROVE	Bandon Grove School of Arts	Chichester Dam Road	BANDON GROVE	2420	
Upper Hunter	BARRINGTON	Barrington Public School	1 Kenmore Street	BARRINGTON	2422	
Upper Hunter	BLACKVILLE	Blackville Public School	O'Neile Street	BLACKVILLE	2343	
Upper Hunter	BLANDFORD	Blandford Public School	New England Highway	BLANDFORD	2338	
Upper Hunter	BROKE	Broke Public School	Cochrane Street	BROKE	2330	
Upper Hunter	BUNNAN	Bunnan Memorial Hall	Bunnan Road	BUNNAN	2337	
Upper Hunter	BYLONG	Bylong Upper Public School	Upper Bylong Road	BYLONG	2849	
Upper Hunter	CAROONA	Caroona Mechanics Institute	Spring Ridge Road	CAROONA	2343	
Upper Hunter	CASSILIS	Cassilis Community Hall	Buccleugh Street	CASSILIS	2329	
Upper Hunter	CLARENCE TOWN	Clarence Town Public School	Marshall Street	CLARENCE TOWN	2321	
Upper Hunter	DENMAN	Denman Memorial Hall	30 Ogilvie Street	DENMAN	2328	Y
Upper Hunter	DUNGOG	Dungog Public School	9 Chapman Street	DUNGOG	2420	
Upper Hunter	ELDERSLIE	Elderslie Community Hall	Elderslie Road	ELDERSLIE	2335	
Upper Hunter	GLEN WILLIAM	Glen William Public School	717 Glen William Road	GLEN WILLIAM	2321	
Upper Hunter	GLENDON	Glendon School of Arts Hall	897 Glendon Lane	GLENDON	2330	
Upper Hunter	GLENDON BROOK	Glendon Brook Hall	857 Glendonbrook Road	GLENDON BROOK	2330	
Upper Hunter	GLOUCESTER	St Pauls Anglican Church Hall	Hume Street	GLOUCESTER	2422	
Upper Hunter	GLOUCESTER HOSPITAL	Gloucester Community Health Service Centre	Church Street	GLOUCESTER	2422	Y
Upper Hunter	GREENLANDS	Mount Pleasant Public School	Goorangoola Road	GREENLAND	2330	
Upper Hunter	GRESFORD	Gresford School of Arts	Park Street	EAST GRESFORD	2311	
Upper Hunter	GUNDY	Gundy Soldiers Memorial Hall	Duke Street	GUNDY	2337	
Upper Hunter	JERRYS PLAINS	Jerrys Plains Public School	Doyle Street	JERRYS PLAINS	2330	
Upper Hunter	MARTINDALE	Martindale Public School	Martindale Road	MARTINDALE	2328	
Upper Hunter	MARTINS CREEK	Martins Creek Public School	Cook Street	MARTINS CREEK	2420	
Upper Hunter	MERRIWA	Merriwa School of Arts	Bow Street	MERRIWA	2329	
Upper Hunter	MILBRODALE	Milbrodale Public School	Putty Road	MILBRODALE	2330	
Upper Hunter	MOONAN FLAT	Moonan Flat Public School	Hunter Road	MOONAN FLAT	2337	
Upper Hunter	MURRURUNDI	Murrurundi CWA Rooms	Mayne Street	MURRURUNDI	2338	Y
Upper Hunter	MUSWELLBROOK	Muswellbrook Police & Community Youth Club	Carl Street	MUSWELLBROOK	2333	
Upper Hunter	MUSWELLBROOK EAST	Muswellbrook Indoor Sport Centre	Rutherford Road	MUSWELLBROOK	2333	
Upper Hunter	MUSWELLBROOK NORTH	Stan Theiss Memorial Centre	Victoria Park, Hill Street	MUSWELLBROOK	2333	
Upper Hunter	MUSWELLBROOK SOUTH	Bowman Park Community Centre	Skellatar Street	MUSWELLBROOK	2333	
Upper Hunter	PATERSON	Paterson Public School	Webbers Creek Road	PATERSON	2421	
Upper Hunter	PINE RIDGE	Pine Ridge Hall	Bundella Road	PINE RIDGE	2343	
Upper Hunter	PREMER	Premier Public School	Elderslie Street	PREMER	2381	
Upper Hunter	QUIRINDI	Quirindi High School	Hill Street	QUIRINDI	2343	

Continues>

District	UPPN	Premises	Venue Address	Venue Locality	PC	Wheelchair
Upper Hunter	SANDY HOLLOW	Sandy Hollow Public School	Golden Highway	SANDY HOLLOW	2333	
Upper Hunter	SCONE	Scone Public School	Liverpool Street	SCONE	2337	
Upper Hunter	SCONE EAST	Senior Citizens Centre	Oxford Road	SCONE	2337	Y
Upper Hunter	SCONE HIGH SCHOOL	Scone High School	Gundy Road	SCONE	2337	
Upper Hunter	SINGLETON	Singleton Public School	Elizabeth Street	SINGLETON	2330	
Upper Hunter	SINGLETON EAST	St Catherine's Catholic College	Queen Street	SINGLETON	2330	
Upper Hunter	SINGLETON HEIGHTS	Singleton Heights Public School	Dorsman Drive	SINGLETON HEIGHTS	2330	
Upper Hunter	SINGLETON SOUTH	Singleton High School	York Street	SINGLETON	2330	
Upper Hunter	SPRING RIDGE	Spring Ridge Public School	Darby Road	SPRING RIDGE	2343	
Upper Hunter	STRATFORD	Stratford Public School	Avon Street	STRATFORD	2422	
Upper Hunter	STROUD	Stroud Public School	Erin Street	STROUD	2425	
Upper Hunter	STROUD ROAD	Stroud Road Public School	Bucketts Way	STROUD ROAD	2415	
Upper Hunter	SYDNEY (UPPER HUNTER)	Sydney Town Hall	George Street	SYDNEY	2000	Y
Upper Hunter	ULAN	Ulan Public School	Main Street	ULAN	2850	
Upper Hunter	UPPER ROUCHEL	Rouchel Public School	Rouchel Road	UPPER ROUCHEL	2336	
Upper Hunter	VACY	Vacy Public School	Gresford Road	VACY	2421	
Upper Hunter	WALLABADAH	Wallabadah Public School	Martyn Street	WALLABADAH	2343	
Upper Hunter	WALLAROBBA	Wallarobba Community Hall	Wallarobba Brookfield Road	WALLAROBBA	2420	
Upper Hunter	WARDS RIVER	Wards River Community Hall	12 Ward Street	WARDS RIVER	2422	
Upper Hunter	WILLOW TREE	Willow Tree Community Hall	New England Highway	WILLOW TREE	2339	
Upper Hunter	WINGEN	Wingen School of Arts	Madeline Street	WINGEN	2337	
Upper Hunter	WOLLAR	Wollar Public School	Barigan Street	WOLLAR	2850	
Vaucluse	BELLEVUE HILL	Bellevue Hill Public School	Birriga Road	BELLEVUE HILL	2023	
Vaucluse	BONDI	Bondi Public School	3 Wellington Street	BONDI	2026	
Vaucluse	BONDI BEACH	Bondi Beach Public School	Campbell Parade	BONDI BEACH	2026	
Vaucluse	BONDI NORTH	St Anne's Parish Hall	Oakley Road	NORTH BONDI	2026	
Vaucluse	BONDI SURF	Bondi Surf Club	Queen Elizabeth Drive	BONDI BEACH	2026	
Vaucluse	CASTLEFIELD	Bondi Presbyterian Church Hall	Castlefield Street	BONDI	2026	
Vaucluse	COOPER PARK	Cooper Park Community Hall	12 Cooper Park Road	BELLEVUE HILL	2023	Y
Vaucluse	DARLING POINT	St Marks Church Hall	Greenoaks Avenue	DARLING POINT	2027	
Vaucluse	DOUBLE BAY	Double Bay Public School	William Street	DOUBLE BAY	2028	
Vaucluse	DOVER HEIGHTS	Rose Bay Secondary College	34A Hardy Street	DOVER HEIGHTS	2030	
Vaucluse	EDGECLIFF	St Joseph's Parish Centre	10 Albert Street	EDGECLIFF	2027	
Vaucluse	ROSE BAY	Rose Bay Public School	Albemarle Avenue	ROSE BAY	2029	
Vaucluse	ROSE BAY CENTRAL	St Andrews Presbyterian Church Hall	2 Carlisle Street	ROSE BAY	2029	
Vaucluse	SYDNEY (VAUCLUSE)	Sydney Town Hall	George Street	SYDNEY	2000	Y
Vaucluse	VAUCLUSE	St Michael's Church Hall	St Michael's Place	VAUCLUSE	2030	
Vaucluse	VAUCLUSE EAST	Vaucluse Bowling Club	80 New South Head Road	VAUCLUSE	2030	
Vaucluse	WATSONS BAY	The Gunyah	335 Old South Head Road	WATSONS BAY	2030	
Vaucluse	WOOLLAHRA	Woollahra Public School	Forth Street	WOOLLAHRA	2025	
Vaucluse	WOOLLAHRA EAST	Reddam House	70 Edgecliff Road	WOOLLAHRA	2025	
Wagga Wagga	ADELONG	Adelong Community Health Centre	Tumut Street	ADELONG	2729	
Wagga Wagga	ASHMONT	Ashmont Public School	Ashmont Avenue	ASHMONT	2650	
Wagga Wagga	BATLOW	Batlow Technology School	Pioneer Street	BATLOW	2730	
Wagga Wagga	BRUNGLE	Brungle Memorial Hall	Gundagai Road	BRUNGLE	2722	

Continues>

District	UPPN	Premises	Venue Address	Venue Locality	PC	Wheelchair
Wagga Wagga	CHARLES STURT UNIVERSITY	Joyce Hall - Charles Sturt University	Pugsley Place	NORTH WAGGA WAGGA	2650	
Wagga Wagga	COLLINGULLIE	Collingullie Public School	Urana Street	COLLINGULLIE	2652	
Wagga Wagga	CURRAWARNA	Currawarna Community Centre	Bidgee Street	CURRAWARNA	2650	
Wagga Wagga	EUBERTA	Euberta Community Centre	Old Narrandera Road	EUBERTA	2650	
Wagga Wagga	FOREST HILL	Forest Hill Public School	Sturt Highway	FOREST HILL	2651	
Wagga Wagga	GALORE	Galore Public Hall	Mimosa Street	GALORE	2652	
Wagga Wagga	GLENFIELD PARK	Glenfield Park Scout Hall	Dalman Parkway	WAGGA WAGGA	2650	Y
Wagga Wagga	GUMLY GUMLY	Gumly Gumly Public School	Pioneer Avenue	GUMLY GUMLY	2652	
Wagga Wagga	HUMULA	Humula Public School	School Street	HUMULA	2652	
Wagga Wagga	KOORINGAL	Kooringal Public School	Lake Albert Road	KOORINGAL	2650	
Wagga Wagga	LACMALAC	Lacmalac Memorial Hall	Lacmalac Road	LACMALAC	2720	
Wagga Wagga	LADYSMITH	Ladysmith Public School	Tywong Street	LADYSMITH	2652	
Wagga Wagga	LAKE ALBERT	Lake Albert Public School	Main Street	LAKE ALBERT	2650	
Wagga Wagga	LOCKHART	Lockhart Central School	Halliday Street	LOCKHART	2656	
Wagga Wagga	MANGOPLAH	Mangoplah Public School	Kyeamba Street	MANGOPLAH	2652	
Wagga Wagga	MOUNT AUSTIN	Mount Austin Public School	Bourke Street	MOUNT AUSTIN	2650	
Wagga Wagga	PLEASANT HILLS	Pleasant Hills Public School	Crawford Street	PLEASANT HILLS	2658	
Wagga Wagga	SAN ISIDORE	Our Lady of Blessed Eucharist Church Hall	Michael Avenue	SAN ISIDORE	2650	
Wagga Wagga	STURT	Sturt Public School	White Avenue	KOORINGAL	2650	
Wagga Wagga	SYDNEY (WAGGA WAGGA)	Sydney Town Hall	George Street	SYDNEY	2000	Y
Wagga Wagga	TALBINGO	Talbingo Public School	Lampe Street	TALBINGO	2720	
Wagga Wagga	TARCUTTA	Tarcutta Memorial Hall	Sydney Street	TARCUTTA	2652	
Wagga Wagga	TATTON	Lutheran Primary School Wagga Wagga	Tamar Drive	TATTON	2650	Y
Wagga Wagga	THE ROCK	The Rock Central School	8 Ford Street	THE ROCK	2655	
Wagga Wagga	TOLLAND	Tolland Public School	Hawkes Place	TOLLAND	2650	
Wagga Wagga	TUMUT	Tumut Public School	Simpson Street	TUMUT	2720	
Wagga Wagga	TUMUT EAST	Tumut High School	Bogong Place	TUMUT	2720	
Wagga Wagga	TURVEY PARK	Turvey Park Public School	Halloran Street	TURVEY PARK	2650	
Wagga Wagga	URANQUINTY	Uranquinty Public School	Pearson Street	URANQUINTY	2652	
Wagga Wagga	WAGGA WAGGA	Wesley Church Hall	Johnston Street	WAGGA WAGGA	2650	
Wagga Wagga	WAGGA WAGGA NORTH	North Wagga Public School	Hampden Avenue	NORTH WAGGA WAGGA	2650	
Wagga Wagga	WAGGA WAGGA SOUTH	South Wagga Public School	Edward Street	WAGGA WAGGA	2650	
Wagga Wagga	WAGGA WAGGA WEST	St Lukes Church Hall	Docker Street	WAGGA WAGGA	2650	
Wagga Wagga	YERONG CREEK	Yerong Creek Public School	Cole Street	YERONG CREEK	2642	
Wakehurst	ALLAMBIE	The Beach School	Malinya Road	ALLAMBIE HEIGHTS	2100	Y
Wakehurst	ALLAMBIE HEIGHTS	Allambie Heights School Community Centre	Allambie Road	ALLAMBIE HEIGHTS	2100	
Wakehurst	BEACON HILL	Beacon Hill War Memorial Hall	35 Willandra Road	BEACON HILL	2100	Y
Wakehurst	BROOKVALE	Brookvale Public School	Old Pittwater Road	BROOKVALE	2100	
Wakehurst	COLLARROY	Collaroy Masonic Hall	1183 Pittwater Road	COLLARROY	2097	
Wakehurst	COLLARROY PLATEAU	Collaroy Plateau Public School	Plateau Road	COLLARROY PLATEAU	2097	
Wakehurst	COSTER STREET	Frenchs Forest Kindergarten	5 Coster Street	FRENCHS FOREST	2086	
Wakehurst	CROMER	Cromer Public School	Carcoola Road	CROMER	2099	
Wakehurst	CROMER EAST	Northern Beaches Secondary College - Cromer Campus	South Creek Road	CROMER	2099	

Continues>

District	UPPN	Premises	Venue Address	Venue Locality	PC	Wheelchair
Wakehurst	DEE WHY	Dee Why Public School	Fisher Road	DEE WHY	2099	
Wakehurst	DEE WHY CENTRAL	St Kevin's Church Hall	57-59 Oaks Avenue	DEE WHY	2099	
Wakehurst	DEE WHY EAST	Dee Why Surf Life Saving Club	Dee Why Parade	DEE WHY	2099	
Wakehurst	FOREST HIGH	The Forest High School	Frenchs Forest Road West	FRENCHS FOREST	2086	
Wakehurst	FORESTVILLE	Forestville Public School	Darley Street	FORESTVILLE	2087	
Wakehurst	FORESTVILLE EAST	Our Lady of Good Counsel Catholic School	11 Currie Road	FORESTVILLE	2087	
Wakehurst	FRENCHS FOREST	Frenchs Forest Public School	Ann Street	FRENCHS FOREST	2086	
Wakehurst	KILLARNEY HEIGHTS	Killarney Heights Public School	Tralee Avenue	KILLARNEY HEIGHTS	2087	
Wakehurst	NARRAWEENA	Narraweena Public School	McIntosh Road	NARRAWEENA	2099	
Wakehurst	SYDNEY (WAKEHURST)	Sydney Town Hall	George Street	SYDNEY	2000	Y
Wakehurst	WHEELER HEIGHTS	Wheeler Heights Public School	Veterans Parade	WHEELER HEIGHTS	2097	
Wallsend	ARGENTON	Argenton Public School	Montgomery Street	ARGENTON	2284	
Wallsend	BIRMINGHAM GARDENS	St Pauls Anglican Church Hall	Naughton Avenue	BIRMINGHAM GARDENS	2287	
Wallsend	BIRMINGHAM GARDENS NORTH	Shortland Uniting Church Hall	Sandgate Road	SHORTLAND	2307	
Wallsend	CARDIFF HEIGHTS	Cardiff Heights Baptist Church	33 Main Road	CARDIFF HEIGHTS	2285	
Wallsend	CARDIFF NORTH	Cardiff North Public School	Wansbeck Valley Road	CARDIFF	2285	
Wallsend	ELERMORE VALE	Elermore Vale Public School	Jubilee Road	ELERMORE VALE	2287	
Wallsend	GLENDALE EAST	Glendale East Public School	Clarence Street	GLENDALE	2285	
Wallsend	GLENDORE	Glendore Public School	295 Maryland Drive	MARYLAND	2287	
Wallsend	JESMOND	Jesmond Public School	Ralph Street	JESMOND	2299	
Wallsend	JESMOND NORTH	Callaghan College Jesmond Senior Campus	Janet Street	JESMOND	2299	
Wallsend	KOTARA EAST	Grinsell Street, New Lambton Uniting Church Hall	Grinsell Street	KOTARA	2289	
Wallsend	LAMBTON	St John the Baptist Anglican Hall	Morehead Street	LAMBTON	2299	
Wallsend	MARYLAND	Maryland Public School	John T Bell Drive	MARYLAND	2287	
Wallsend	NEW LAMBTON	New Lambton Public School	Regent Street	NEW LAMBTON	2305	
Wallsend	NEW LAMBTON CENTRAL	All Saints Parish House	Cromwell Street	NEW LAMBTON	2305	
Wallsend	NEW LAMBTON HEIGHTS	New Lambton Heights Infants School	176 Lookout Road	NEW LAMBTON HEIGHTS	2305	
Wallsend	NEW LAMBTON SOUTH	New Lambton South Public School	45 St James Road	NEW LAMBTON	2305	
Wallsend	PITTOWN	St Patricks Parish Hall	Neilson Street	WALLSEND	2287	
Wallsend	PLATTSBURG	Callaghan College Wallsend Campus	Macquarie Street	WALLSEND	2287	
Wallsend	SHORTLAND	Shortland Public School	Sandgate Road	SHORTLAND	2307	
Wallsend	SILVER RIDGE	Silver Ridge Community Hall	Iranda Grove	WALLSEND	2287	
Wallsend	SYDNEY (WALLSEND)	Sydney Town Hall	George Street	SYDNEY	2000	Y
Wallsend	WALLSEND	Uniting Church Hall	19 Metcalfe Street	WALLSEND	2287	
Wallsend	WALLSEND EAST	Wallsend Community Pre-School	Douglas Street	WALLSEND	2287	
Wallsend	WALLSEND SOUTH	Wallsend South Public School	Smith Road	WALLSEND	2287	
Wallsend	WARATAH	Waratah Public School	Lambton Road	WARATAH	2298	
Wallsend	WARATAH WEST	Waratah West Public School	Leonora Parade	WARATAH WEST	2298	
Willoughby	ARTARMON	Artarmon Public School	McMillan Road	ARTARMON	2064	
Willoughby	CAMMERAY	Cammeray Public School	Palmer Street	CAMMERAY	2062	
Willoughby	CASTLE COVE	Castle Cove Public School	Kendall Road	CASTLE COVE	2069	
Willoughby	CASTLECRAG	Castlecrag Community Centre	The Rampart	CASTLECRAG	2068	

Continues>

District	UPPN	Premises	Venue Address	Venue Locality	PC	Wheelchair
Willoughby	CHATSWOOD	Our Lady of Dolours Primary School	Ferguson Lane	CHATSWOOD	2067	
Willoughby	CHATSWOOD EAST	Chatswood/Willoughby Uniting Church Hall	10 Clanwilliam Street	WILLOUGHBY	2068	
Willoughby	CHATSWOOD NORTH	St Pauls Anglican Church Hall	View Street	CHATSWOOD	2067	
Willoughby	CHATSWOOD SOUTH	Chatswood South Uniting Church	Mowbray Road	CHATSWOOD	2067	
Willoughby	CHATSWOOD WEST	Chatswood Public School	Pacific Highway	CHATSWOOD	2067	
Willoughby	CREMORNE	St Peters Anglican Church	29 Waters Road	CREMORNE	2090	
Willoughby	FERNDALE	Holy Trinity Chapel Hall	46 Beaconsfield Road	CHATSWOOD WEST	2067	
Willoughby	MIDDLE HARBOUR	Middle Harbour Public School	MacPherson Street	MOSMAN	2088	
Willoughby	NAREMBURN	Naremburn School	250 Willoughby Road	NAREMBURN	2065	
Willoughby	NAREMBURN EAST	Naremburn After School Care & Community Centre	7 Central Street	NAREMBURN	2065	
Willoughby	NEUTRAL BAY	Neutral Bay Public School	Bydown Street	NEUTRAL BAY	2089	
Willoughby	NORTHBRIDGE	Northside Baptist Pre-School	112 Sailors Bay Road	NORTHBRIDGE	2063	
Willoughby	NORTHBRIDGE EAST	Northbridge Public School	Sailors Bay Road	NORTHBRIDGE	2063	
Willoughby	PARKLANDS	New Apostolic Church Hall	8 Parklands Avenue	LANE COVE	2066	
Willoughby	ROSEVILLE SOUTH	St Barnabas Anglican Church Hall	Macquarie Street	ROSEVILLE	2069	
Willoughby	SYDNEY (WILLOUGHBY)	Sydney Town Hall	George Street	SYDNEY	2000	Y
Willoughby	WILLOUGHBY	Willoughby Public School	Oakville Road	WILLOUGHBY	2068	
Willoughby	WILLOUGHBY NORTH	Willoughby Park Centre	Warrane Road	WILLOUGHBY	2068	Y
Wollondilly	AMBARVALE	Ambarvale Public School	Copperfield Drive	AMBARVALE	2560	
Wollondilly	AMBARVALE WEST	Thomas Acres Public School	Crispsparkle Drive	AMBARVALE	2560	
Wollondilly	APPIN	Appin Community Hall	Sportsground Parade	APPIN	2560	
Wollondilly	BARGO	Bargo Community Hall	Radnor Road	BARGO	2574	
Wollondilly	BRADBURY	Bradbury Public School	Jacaranda Avenue	BRADBURY	2560	
Wollondilly	BRADBURY SOUTH	Woodland Road Public School	Woodland Road	ST HELENS PARK	2560	
Wollondilly	BUXTON	Buxton Public School	Hassall Road	BUXTON	2571	
Wollondilly	CAWDOR	Cawdor Public School	Cawdor Road	CAWDOR	2570	
Wollondilly	DOUGLAS PARK	Douglas Park Public School	Duggan Street	DOUGLAS PARK	2569	
Wollondilly	MENANGLE	St James Anglican Church	131 Menangle Road	MENANGLE	2568	
Wollondilly	MOUNT HUNTER	Mount Hunter Public School	165 Burragorang Road	MOUNT HUNTER	2570	
Wollondilly	OAKDALE	Oakdale Public School	Burragorang Road	OAKDALE	2570	
Wollondilly	ORANGEVILLE	Camden Country Uniting Church Hall	Werriberri Road	ORANGEVILLE	2570	
Wollondilly	PICTON	Wollondilly Shire Hall	Menangle Street	PICTON	2571	
Wollondilly	ROSEMEADOW	Rosemeadow Public School	Anthony Drive	ROSEMEADOW	2560	Y
Wollondilly	SILVERDALE	Silverdale Childcare Centre	131 Taylors Road	SILVERDALE	2752	
Wollondilly	ST HELENS PARK	St Helens Park Public School	Kellerman Drive	ST HELENS PARK	2560	
Wollondilly	SYDNEY (WILLONDILLY)	Sydney Town Hall	George Street	SYDNEY	2000	Y
Wollondilly	TAHMOOR	Tahmoor Public School	Bronzewing Street East	TAHMOOR	2573	
Wollondilly	THE OAKS	The Oaks Public School	John Street	THE OAKS	2570	
Wollondilly	THIRLMERE	Thirlmere Public School	Oaks Road	THIRLMERE	2572	
Wollondilly	THOMAS REDDALL	Thomas Reddall High School	Jaggers Place	AMBARVALE	2560	
Wollondilly	WARRAGAMBA	Warragamba Public School	Weir Road	WARRAGAMBA	2752	
Wollondilly	WILTON	Tim Blair Community Hall	Broughton Street	WILTON	2571	
Wollongong	BERKELEY	Berkeley Public School	Flagstaff Road	BERKELEY	2506	Y
Wollongong	BERKELEY SOUTH	Berkeley South Public School	Essex Street	BERKELEY	2506	
Wollongong	BERKELEY WEST	Berkeley West Public School	Nolan Street	BERKELEY	2506	
Wollongong	BROWNSVILLE	St Lukes Anglican Church Hall	Prince Edward Drive	DAPTO	2530	
Wollongong	CONISTON	Coniston Public School	Auburn Street	CONISTON	2500	

Continues>

District	UPPN	Premises	Venue Address	Venue Locality	PC	Wheelchair
Wollongong	CORDEAUX HEIGHTS	Unanderra Public School	Derribong Drive	CORDEAUX HEIGHTS	2526	
Wollongong	CRINGILA	Cringila Community Hall	32 Lake Avenue	CRINGILA	2502	Y
Wollongong	FARMBOROUGH ROAD	Farmborough Road Public School	Farmborough Road	UNANDERRA	2526	
Wollongong	GWYNNNEVILLE	Wollongong Senior Citizens Centre	194 Gipps Road	GWYNNNEVILLE	2500	
Wollongong	HAYES PARK	Hayes Park Public School	Kanahooka Road	KANAHOOKA	2530	
Wollongong	LAKE HEIGHTS	Lake Heights Public School	302 Northcliffe Drive	LAKE HEIGHTS	2502	
Wollongong	MOUNT KEMBLA	Mount Kembla Public School	Cordeaux Road	MOUNT KEMBLA	2526	
Wollongong	MOUNT ST THOMAS	Mount St Thomas Public School	Taronga Avenue	MOUNT ST THOMAS	2500	
Wollongong	PORT KEMBLA	Illawarra Senior College	Military Road	PORT KEMBLA	2505	
Wollongong	PORT KEMBLA CENTRAL	Port Kembla Senior Citizens Centre	Allan Street	PORT KEMBLA	2505	Y
Wollongong	PRIMBEE	Primbee Public School	Illowra Crescent	PRIMBEE	2502	
Wollongong	SMITHS HILL	Smiths Hill High School	The Citadel, Campbell Street	WOLLONGONG	2500	
Wollongong	SYDNEY (WOLLONGONG)	Sydney Town Hall	George Street	SYDNEY	2000	Y
Wollongong	UNANDERRA CENTRAL	St Pius X School Hall	Cummins Street	UNANDERRA	2526	
Wollongong	WARRAWONG	Warrawong Public School	Cowper Street	WARRAWONG	2502	
Wollongong	WARRAWONG CENTRAL	Warrawong Community Hall	Greene Street	WARRAWONG	2502	Y
Wollongong	WINDANG	Windang Senior Citizens Centre	50 Kurrajong Street	WINDANG	2528	
Wollongong	WOLLONGONG	Pioneer Hall	84 Church Street	WOLLONGONG	2500	Y
Wollongong	WOLLONGONG CENTRAL	TAFE NSW Illawarra Institute Wollongong West	Rawlinson Avenue	WOLLONGONG	2500	Y
Wollongong	WOLLONGONG HOSPITAL	Wollongong Hospital - Level 8 Auditorium Block C	Crown Street	WOLLONGONG	2500	Y
Wollongong	WOLLONGONG WEST	St Therese School Hall	Powell Street	WEST WOLLONGONG	2500	
Wyang	BERKELEY VALE	Berkeley Vale Public School	Pindarri Avenue	BERKELEY VALE	2259	
Wyang	BERKELEY VALE NORTH	Myrtle Brush Park Community Hall	Panorama Parade	BERKELEY VALE	2259	
Wyang	BLUE HAVEN	Blue Haven Public School	37 Colorado Drive	BLUE HAVEN	2262	
Wyang	CHARMHAVEN	Charmhaven Community Hall	Narara Avenue	CHARMHAVEN	2263	
Wyang	CHITTAWAY BAY	Chittaway Bay Public School	Chittaway Road	CHITTAWAY BAY	2261	
Wyang	CHITTAWAY POINT	Chittaway Point Progress Hall	Geoffrey Road	CHITTAWAY POINT	2259	
Wyang	GOROKAN	Gorokan Public School	Suncrest Parade	GOROKAN	2263	
Wyang	GOROKAN CENTRAL	Gorokan Pre-School	8-12 Balmoral Drive	GOROKAN	2263	
Wyang	KANWAL	Kanwal Public School	Craigie Avenue	KANWAL	2259	
Wyang	LAKE HAVEN	Gorokan High School	Goobarabah Avenue	GOROKAN	2263	
Wyang	MARDI	Woodbury Park Community Centre	Woolmers Crescent	MARDI	2259	
Wyang	NORAH HEAD	Norah Head Community Hall	75 Bungary Road	NORAH HEAD	2263	
Wyang	SAN REMO	Northlakes Public School	Goorama Avenue	SAN REMO	2262	
Wyang	SYDNEY (WYONG)	Sydney Town Hall	George Street	SYDNEY	2000	Y
Wyang	TACOMA	Tacoma Public School	Hillcrest Avenue	TACOMA	2259	
Wyang	TOUKLEY	Toukley Senior Citizens Centre	Pearce Avenue	TOUKLEY	2263	
Wyang	TOUKLEY EAST	Toukley Public School	Kooloora Road	NORAVILLE	2263	
Wyang	TUGGERAWONG	Tuggerawong Progress Hall	Tuggerawong Road	TUGGERAWONG	2259	
Wyang	WADALBA	Wadalba Community School	Van Stappen Road	WADALBA	2259	
Wyang	WARNERVALE	Warnervale Public School	Warnervale Road	WARNERVALE	2259	
Wyang	WATANOBBI	Wyang Public School	Cutler Drive	WATANOBBI	2259	
Wyang	WOONGARRAH	Woongarra Public School	63-73 Mataram Road	WOONGARRAH	2259	
Wyang	WYONG	Wyang Grove Public School	North Road	WYONG	2259	
Wyang	WYONG EAST	Wyang Anglican Church	27 Byron Street	WYONG	2259	Y
Wyang	WYONGAH	Wyangah Progress Hall	Tuggerawong Road	WYONGAH	2259	





## Appendix 7 – NSWEC advertising schedule

### Newspapers Metropolitan

Sun Herald  
 Sunday Telegraph  
 The Daily Telegraph  
 The Sydney Morning Herald

### Newspapers Regional

Albury Border Mail  
 Armidale Independent  
 Barrier Daily Broken Hill Truth  
 Batemans Bay Post  
 Bathurst Advocate  
 Bega District News  
 Bourke Western Herald  
 Bowral Highlands Post  
 Byron Shire Echo  
 Casino Richmond River Express  
 Central Coast Express  
 Coffs Harbour Advocate  
 Cooma Monara Express  
 Cowra Guardian  
 Deniliquin Pastoral Times  
 Dubbo Daily Liberal  
 Eurobodalla Shire Independent  
 Finley Southern Riverina News  
 Forbes Advocate  
 Forster Great Lakes Advocate  
 Gloucester Advocate  
 Goulburn Post Weekly  
 Griffith Area News  
 Gunnedah Namoi Independent  
 Hunter Valley News  
 Inverell Times  
 Kempsey Mid Coast Observer  
 Kiama Independent  
 Lake Macquarie News  
 Lismore Northern Rivers Echo  
 Lithgow Mercury  
 Lower Grafton Clarence Valley Review  
 Macarthur Chronicle  
 Maitland Lower Hunter Star

### Newspapers Regional continued

Mudgee Guardian  
 Newcastle Herald  
 Newcastle Post  
 Nowra/ Shoalhaven News Chronicle  
 Orange Mid State Observer  
 Parkes Post  
 Port Macquarie Express  
 Port Stephens Examiner  
 Queanbeyan Age  
 Tamworth City Times  
 Taree Manning Great Lakes Extra  
 Temora Independent  
 Tweed Border Mail  
 Wagga Riverina Leader  
 Wollongong Advertiser  
 Wollongong Illawarra Mercury  
 Yass Tribune  
 Young Witness

### Newspapers Ethnic

#### **Arabic**

An Nahar  
 El Telegraph  
 AL Furat  
 Future (Almestaqbal)  
 Egypt News

#### **Chinese**

Aust Chinese Daily  
 Daily Chinese Herald  
 Sing Tao  
 Aust Chinese News Weekly

#### **Croatian**

The Croatian Herald  
 Nova Hrvatska

#### **Greek**

Greek Herald  
 O Kosmos

## Radio Metropolitan

---

96.1  
2DAYFM  
2GB/CH  
2MMM  
2SM  
2UE  
2WS  
C91.3  
MIX FM  
NOVA  
VEGA

## Radio Regional

---

### Albury

2AY  
104.9 FM Star FM

### Bathurst

2BS/ FM 99.3 B-rock

### Bega

2EC/ Power FM

### Coffs Harbour

2CS/ STAR 105.5 FM

### Dubbo

2DU/ZOO FM

### Gosford

2GO/SEA FM

### Lismore

2LM/ ZZZ FM

### Lithgow

2LT / 107.9FM

### Newcastle

2HD  
2KO/NXFM  
NEWFM

### Nowra

2ST/ Power FM

### Orange

2GZ/ 105.9 Star

### Port Macquarie

2MC/ Star FM

### Tamworth

2TM/ FM 92.9

### Taree

2RE / MAX FM

### Tweed Coast

Radio 97 / FM 104.1

### Wagga

2WG/ 93.1 STAR FM

### Wollongong

i98FM/WAVE FM

## Radio Ethnic

---

### Arabic

2ME  
2MFM - Muslim FM  
2OCB  
2VOX  
SBS Radio  
2000FM  
2BFM  
2NBC  
2RSR  
2Morro- Leba

### Assyrian

2000FM  
2GLF  
SBS Radio

### Bahasa (Indonesian)

2000FM  
2BAY  
2NUR  
SBS Radio

**Cantonese**

2000FM  
2AC  
2CRN - China Radio  
SBS Radio  
2BFM

**Croatian**

2000FM  
2LRR  
2NUR  
2REM  
2VOX  
SBS Radio

**Greek**

2AAA  
2GRR - Greek Radio  
2MM  
2NCR  
2VOX  
2YOU  
SBS Radio  
Galaxias  
2000FM

**Indigenous**

2AAA  
2ARM  
2BAY  
2BBB  
2BLU  
2BOB  
2COW  
2CUZ  
2LND - Koori Radio  
2LRR  
2MCE  
2NIM  
2NIM  
2NVR  
2NVR  
2NVR  
2TEN  
2TLC  
2TLP  
2UNE

2VOX

2VM  
2NCR  
2REM  
2RSR  
2WAY

**Italian**

2000FM  
2AAA  
2MIA  
2NIM  
2TEN  
RETE ITALIA  
SBS Radio  
2RSR

**Khmer**

2GLF  
SBS Radio

**Korean**

2000FM  
2KBA - Korean Radio  
SBS Radio

**Macedonian**

2000FM  
2000FM  
2MAC  
2NBC  
2NUR  
2RH - Radio Hertz  
SBS Radio  
2RRR

**Mandarin**

2000FM  
2AC  
SBS Radio  
2BFM  
2CRN- China Radio  
2RDJ

**Persian**

2ARM  
2000FM  
2SER  
SBS Radio

**Polish**

2GLF  
2NUR  
2VOX  
SBS Radio  
2000FM  
2RRR

**Portuguese**

2000FM  
2POR - Portuguese Radio  
2VOX  
SBS Radio

**Russian**

SBS Radio  
2000FM

**Serbian**

2000FM  
2REM  
2VOX  
SBS Radio

**Spanish**

2AUS - Radio Austral  
2BAY  
2BBB  
2MCE  
2NUR  
2RR - Radio Rio  
2VOX  
SBS Radio  
2000FM  
2GLF  
2NBC

**Turkish**

2000FM  
2RAK - Radio Bayrak  
2VOX  
SBS Radio

**Vietnamese**

2VNR  
SBS Radio  
Vietnam Sydney Radio  
VNRA  
2000FM

**Radio Community**

---

**Print Handicapped**

Albury 2APH  
Katoomba 2BLU  
Bathurst 2MCE  
Sydney 2RPH

**Youth**

2SER  
2RAW  
2CHY

**Television**

---

**Sydney**

Channel 7  
Channel 9  
Channel 10

**Northern NSW**

Prime  
WIN/NBN  
Southern Cross

**Southern NSW**

Prime  
WIN/NBN  
Southern Cross

**Albury**

Prime  
WIN/NBN  
Southern Cross

**Broken Hill**

Southern Cross

**Griffith**

WIN/NBN

**Ethnic media**

SBS TV

Appendix 8 – Samples of NSWEC advertisements



# ENROL TO VOTE BE HEARD ON 24 MARCH

The State Election is on Saturday, 24 March. To be heard, you must be correctly enrolled. If you are correctly enrolled you will have received a Voter Pack. If you've changed address, you will need to update your enrolment. Or if you've turned 18 or become an Australian citizen, you'll need to enrol to vote for the first time.

**Remember voting is compulsory.**

To get an enrolment form, go to any Australia Post office, visit **www.elections.nsw.gov.au** or call **1300 135 736** (Mon–Fri 8.30am – 6pm).

For enquiries in languages other than English, call our interpreting service on 13 14 50.

For hearing and speech impaired enquiries, call our telephone typewriter (TTY) (02) 9153 0205.

Your vote is your voice. Be heard.



Authorised by Colin Barry, Electoral Commissioner, Level 25, 201 Kent Street Sydney, NSW 2000.

## NEW SOUTH WALES STATE ELECTION

I have received writs from Professor Marie Bashir, AC, CVO, Governor of New South Wales, issued on 5 March 2007, for the election of 93 members of the Legislative Assembly and 21 members of the Legislative Council.

The writs specify the following dates for the elections:

Close of the rolls: 6.00pm, Monday, 5 March 2007.

Close of nominations: 12 noon, Thursday, 8 March 2007.

Election day: Saturday, 24 March 2007.

Return of the writs: Wednesday, 2 May 2007.

**Remember voting is compulsory.**

Enquiries visit [www.elections.nsw.gov.au](http://www.elections.nsw.gov.au) or call **1300 135 736** (Mon – Fri 8.30am – 6pm).

For enquiries in languages other than English, call our interpreting service on 13 14 50. For hearing and speech impaired enquiries, call our telephone typewriter (TTY) (02) 9153 0205.

Colin Barry, Electoral Commissioner.

Your vote is your voice. Be heard.



## NEW SOUTH WALES STATE ELECTION

### Political Donations

#### Have you made a donation to a candidate or political party?

You may be required to disclose details about your donation.

If you have made donations to a candidate or a NSW political party between 22 April 2003 and 23 April 2007 totalling more than \$1500 you are required to lodge a declaration of electoral expenditure with the Election Funding Authority.

#### What is a donation?

A donation is a gift which may include money, a service provided or gifts given.

#### What do you have to do?

Download a declaration form from the Authority's website [www.efa.nsw.gov.au](http://www.efa.nsw.gov.au) or call the Authority on **1300 135 736**. When completed, send the form to the Authority at GPO Box 832 Sydney, NSW 2001. Penalties apply for non-disclosure.

Visit [www.efa.nsw.gov.au](http://www.efa.nsw.gov.au) or call **1300 135 736** (Mon – Fri 8.30am – 6pm).

For enquiries in languages other than English, call our interpreting service on 13 14 50. For hearing and speech impaired enquiries, call our telephone typewriter (TTY) (02) 9153 0205.



Authorised by Trevor Follett, Secretary Election Funding Authority, Level 25, 201 Kent Street Sydney, NSW 2000.



# WHEREVER YOU ARE BE HEARD ON 24 MARCH

The State Election is on Saturday, 24 March. If you can't get to a polling place, or you're out of the State, you can still be heard.

You can vote before election day by visiting a pre-poll voting centre between Monday, 12 March 2007 and Friday, 23 March 2007.

You can vote by post by lodging a postal vote application by Monday, 19 March 2007 if you're overseas or Wednesday, 21 March 2007 if you're in Australia.

Absentee voting is available at any polling place in the State on election day.

**Remember voting is compulsory.**

Pick up a postal vote application form from any Australia Post office. For more information on postal and pre-poll voting, visit [www.elections.nsw.gov.au](http://www.elections.nsw.gov.au) or call **1300 135 736** (Mon-Fri 8.30am-6pm).

For enquiries in languages other than English, call our interpreting service on 13 14 50.

For hearing and speech impaired enquiries, call our telephone typewriter (TTY) (02) 9153 0205.

Your vote is your voice. Be heard.

 **electoral**  
commission NSW

Authorised by Colin Barry, Electoral Commissioner, Level 25, 201 Kent Street Sydney, NSW 2000.





# BE HEARD THIS SATURDAY 24 MARCH

YOUR ESSENTIAL GUIDE TO:

- ✓ HOW TO VOTE
- ✓ POLLING PLACES
- ✓ WHERE TO GET MORE INFORMATION

Your vote is your voice. Be heard.

 electoral  
commission NSW




# VOTE CORRECTLY BE HEARD ON 24 MARCH

The State Election is on Saturday, 24 March. On election day, you'll be given two ballot papers, a smaller one for the Legislative Assembly and a larger one for the Legislative Council. To be heard, you will need to fill in both ballot papers correctly.

**Remember voting is compulsory.**

## Legislative Assembly

For the Legislative Assembly, vote by placing a **1** in the square next to the candidate of your choice. To vote for additional candidates, number the squares in order of your preference beginning with the number 2.



## Legislative Council


For the Legislative Council, you can vote above or below the line.

### EITHER

Vote above the line by placing a **1** in the square of the group of your choice. Vote for more groups by numbering the squares in order of your preference beginning with the number 2.

### OR

Vote below the line by numbering squares for at least 15 candidates, commencing with the number 1 in order of preference.



Visit [www.elections.nsw.gov.au](http://www.elections.nsw.gov.au) or call **1300 135 736** (Mon–Fri 8.30am–6pm).

For enquiries in languages other than English, call our interpreting service on 13 14 50. For hearing and speech impaired enquiries, call our telephone typewriter (TTY) (02) 9153 0205.

Your vote is your voice. Be heard.





## Appendix 9 – Article on iRoll



Pilot poll ... the Waratahs price their votes before flying to New Zealand yesterday.

Photo: iStockphoto.com

### Waratahs try the Palm voting system

A NEW era of voting with hi-tech gadgets will be tested for the first time in the NSW election this Saturday. Instead of candidates waiting through interminable electoral rolls, they will have the voter's entire list of registered voters in the palm of their hand. More than 200 Palm PDA's will be used

at polling booths to speed up voting. Voters will have their names marked off in a flash without having to remember their electoral district. The gadgets will give a listless pollster at 400m a year when the Waratahs rugby team cast their votes before jumping on a plane to Auckland.

About 400,000 absentee voters are expected to be lodged on Saturday. A NSW Electoral Commission spokesman said: "We are very excited about the new technology. It will make the process simpler for voters and election officials. The system was first used in the Victorian elections last November."

## Appendix 10 – NSWEC media releases

Release Date	Topic
30 January 2007	Get involved in democracy at the election - Metropolitan/Regional
1 February 2007	NSW Elector Information Campaign begins today
23 February 2007	Enrol to vote for the State election – rolls are closing soon
2 March 2007	Improved security for returning officers' offices
5 March 2007	Nominations open today for candidates
8 March 2007	NSW State election – Candidate and Party Nominations
9 March 2007	Details for pre-poll and postal voting
16 March 2007	Cast a pre-poll vote if you can't get to a polling place
19 March 2007	Can't vote on Saturday? You must vote now
22 March 2007	Make sure your vote counts on Saturday
22 March 2007	New South Wales State election results
23 March 2007	Where to vote tomorrow
28 March 2007	Progress of vote counting after election day
30 March 2007	Progress of the Legislative Council count
4 April 2007	Distribution of preferences for the Legislative Council



## Appendix 12 – Returning officers

Electoral District	Returning Officer
Albury	Peter Mears
Auburn	John Neely
Ballina	Jeffrey Smith
Balmain	Malcolm Wilson
Bankstown	Barry Pittman
Barwon	Sally Jardine
Bathurst	Stuart Evennett
Baulkham Hills	Trevor Kirk
Bega	James Hanley
Blacktown	Carol Ray
Blue Mountains	Andrew Frater
Burrinjuck	David Clark
Cabramatta	Terry Albrew
Camden	Paul Sweeney
Campbelltown	Gay Bzadough
Canterbury	Pauline Zerbo
Castle Hill	Lise Bellam
Cessnock	Graeme O'Brien
Charlestown	Yvonne Anderson
Clarence	Raymond Endean
Coffs Harbour	Wendy Doust
Coogee	Patricia Lewis
Cronulla	Kevin Curby
Davidson	Max Purvis
Drummoyne	John Arnold
Dubbo	Russell Sear
East Hills	Michael Moore
Epping	James Clarke
Fairfield	Mazen Aridah
Gosford	Mark Browne
Goulburn	Ross Whittaker
Granville	Garry Mortimer
Hawkesbury	Janine Forrest
Heathcote	Craig De Plater
Heffron	Reinier Jessurun
Hornsby	Darrell Flanagan
Keira	Greg Greening
Kiama	Alan Hardy
Kogarah	Paul Wilcock
Ku-ring-gai	Neil Benjamin
Lake Macquarie	Judith McGowan

Continues>

Electoral District	Returning Officer
Lakemba	Jeanette Ferguson
Lane Cove	Dickson Lee
Lismore	John Arthur
Liverpool	Ted Tokarczyk
Londonderry	Maryanne Rosen
Macquarie Fields	Maureen Morris
Maitland	Lloyd Bevan
Manly	Jane Harris
Maroubra	Lindsay Freeman
Marrickville	Ross Williams
Menai	Robyn Eves
Miranda	John Kirkland
Monaro	Theresa Hackett
Mount Druitt	Ray Pozzato
Mulgoa	Judith Shaw
Murray-Darling	Carol Rowlands
Murrumbidgee	David Sarah
Myall Lakes	Noel Donnelly
Newcastle	Catherine Cole
North Shore	John Ward
Northern Tablelands	Lynette Schuh
Oatley	Victor Grasty
Orange	Ross Baker
Oxley	Paul Wittman
Parramatta	Vicki Gallen
Penrith	Louis Deutscher
Pittwater	Chris McGuckin
Port Macquarie	Kerry Crawford
Port Stephens	Leanne Sullivan
Riverstone	Wilfred Van Emmerik
Rockdale	John Clarke
Ryde	Bill Purdue
Shellharbour	Victor Miglionico
Smithfield	Sheree Stuart
South Coast	Grahame Allen
Strathfield	Julie Fowler
Swansea	Karynlee Mossman
Sydney	David Oatley
Tamworth	Leanne Courtney
Terrigal	Kevin Street
The Entrance	Karen Alchin
Toongabbie	Allan Peterson

Continues>



Electoral District	Returning Officer
Tweed	Len Sparreboom
Upper Hunter	Paul Oliver
Vaucluse	Kate Howard
Wagga Wagga	Marian Coombs
Wakehurst	Roland Griplas
Wallsend	Terry Collins
Willoughby	John Fyfe
Wollondilly	Greg Lees
Wollongong	Alison Dunn
Wyong	Catherine Starling

## Appendix 13 – Key service providers

The NSWEC engaged the following key service providers

Service Provider	Type of Service
Alpha West	Website redevelopment
Brad Welsh & Kerry Welsh	Aboriginal elector information strategy
George Patterson Young & Rubicam Pty Ltd	Voter information campaign
Hill and Knowlton	Media liaison services
Leba Ethnic Media	Print translations
LogicaCMG	Election management application
McMillian Print	Ballot paper printing
Select Teleresources	Call centre staffing
SMS Management & Technology Limited	Election programme management
Squiz	Website hosting and support
Participation Works Group	Equal access to democracy
Pino Migliorino	Community language consultant
QM Technologies	Mail-house services
The Research Forum	Debriefs
TIS National	Telephone interpreting service

## Appendix 14 – Regional counting centres

RCC Districts	Address
Albury	383 Wagga Rd, Lavington
Auburn/Granville	166 South Pde (Entrance In Park Rd, Auburn
Ballina/Tweed	Units 2-6, 64 Machinery Dr, Tweed Heads South
Balmain/Sydney	Level 1, Roden Cutler House, 24 Campbell St, Haymarket
Bankstown	23 Marion St, Bankstown
Barwon	Shop 3, Narrabri Arcade, 100 Maitland St, Narrabri
Bathurst/Orange	213 Peisley St, Orange
Baulkham Hills/Castle Hill	12 Old Northern Rd, Baulkham Hills
Bega/Monaro	Suite 2, 1st Floor, Morrisset House, 7-9 Morrisset St, Queanbeyan
Blacktown/Riverstone	Level 7, Westpoint Tower, 17 Patrick St, Blacktown
Blue Mountains/Penrith	606 High St, Penrith
Burrinjuck/Goulburn	George Simes Memorial Scout Hall, Bourke St, Goulburn
Cabramatta/Liverpool	146 Hume Hwy, Lansvale
Camden/Wollondilly	65 Bridge St, Picton
Campbelltown/Macquarie Fields	Crossroads Homemaker Centre, Unit Sp1009a, Cnr Beech Rd & Camden Valley Way, Casula
Canterbury/Lakemba	713 Canterbury Rd, Belmore
Cessnock/Maitland	Shop 1, Maitland Town Centre, 31-45 Church St, Maitland
Charlestown/Swansea	2/387 Hillsborough Rd, Warners Bay
Clarence/Lismore	149-151 Prince St, Grafton
Coffs Harbour/Oxley	Supper Room, Kempsey Showground, Sea St, Kempsey
Coogee/Vaucluse	Level 1, Roden Cutler House, 24 Campbell St, Haymarket
Cronulla/Miranda	Level 1, 191 Taren Point Rd, Caringbah
Davidson/Ku-Ring-Gai	Unit 4, 119-127 Wicks Rd, North Ryde
Drummoyne/Strathfield	Ground Floor, 105-111 Liverpool Rd, Enfield
Dubbo	47-51 Talbragar St, Dubbo
East Hills/Oatley	70 Roberts Ave, Mortdale
Epping/Ryde	Unit 4, 119-127 Wicks Rd, North Ryde
Fairfield/Smithfield	Ground Floor, 1-3 Hamilton Rd, Fairfield
Gosford/Terrigal	Dwyer Pavilion, Gosford Showground, Showground Rd, Gosford
Hawkesbury/Londonderry	Memorial Hall, University Of Western Sydney, 9 Charles St, Richmond
Heathcote/Menai	G2 Aquarius Tower, 688 Princes Hwy, Sutherland
Heffron/Maroubra	683 Gardeners Rd, Mascot
Hornsby	Factory 3, 43 Leighton Pl, Hornsby
Keira/Wollongong	Wollongong Surf Lifesaving Club, 1 Marine Pde, Wollongong
Kiama/South Coast	34 Quinns Lane, South Nowra
Kogarah/Rockdale	564 Princes Hwy, Rockdale
Lake Macquarie	Shop 1, Squash Courts, 17 Laycock St, Carey Bay

Continues>

RCC Districts	Address
Lane Cove/Willoughby	2nd Floor, South Tower, 1 Railway St, Chatswood
Manly/North Shore	724 Pittwater Rd, Brookvale
Marrickville	Level 1, Roden Cutler House, 24 Campbell St, Haymarket
Mount Druitt/Mulgoa	6-10 Mount St, Mt Druitt
Murrumbidgee/Wagga Wagga	67-73 Brobenah Rd, Leeton
Myall Lakes/Port Macquarie	178 Victoria St, Taree
Newcastle/Wallsend	Units 3 & 4, 9 Rogilla Cl, Wallsend
Northern Tablelands/Tamworth	176 Beardy St, Armidale
Parramatta/Toongabbie	Level 5, 31-39 Macquarie St, Parramatta
Pittwater/Wakehurst	Unit E, Ground Floor, 5 Skyline Pl, Frenchs Forest
Port Stephens/Upper Hunter	430-434 High St, Maitland
Shellharbour	56-60 Wattle Rd, Shellharbour
The Entrance/Wyong	4 Anzac Ave, Wyong



## GLOSSARY

## GLOSSARY

<b>Absent vote</b>	A vote made at a polling place by an elector who is outside his or her own electoral district on election day.
<b>Absolute majority</b>	More than 50% of the total formal vote.
<b>Australian Electoral Commission</b>	The organisation responsible for conducting Federal elections, referendums and maintaining the Commonwealth electoral roll.
<b>Ballot box</b>	The sealed container into which an elector places a completed ballot paper.
<b>Ballot paper</b>	The paper printed for an election which a voter marks to record his/her vote.
<b>By-election</b>	An election held to fill a casual vacancy.
<b>Candidate</b>	A person who nominates for an election to Parliament.
<b>Casual vacancy</b>	A vacancy in an electoral district usually caused by retirement, death or resignation of the Member for that district.
<b>Check count</b>	On the Sunday after election day the ballot papers are checked and counted again at the returning officer's office to ensure accuracy of the figures from the election night count.
<b>Coalition</b>	A combination of two or more parties in Parliament, usually to form the Government or Opposition.
<b>Compulsory enrolment</b>	Every person who is entitled to have his or her name placed on the electoral roll must complete an enrolment form and send it to the Australian Electoral Commission within 21 days of becoming entitled to enrol. A penalty applies for failing to enrol.
<b>Compulsory voting</b>	Once enrolled to vote, voting is compulsory. A penalty applies for failing to vote without a sufficient reason.
<b>Constitution</b>	A statement of the fundamental laws governing a State. The New South Wales Constitution is embodied in an Act of Parliament. It establishes the framework for the system of government in the State, eg two houses of Parliament.
<b>Court of Disputed Returns</b>	The Supreme Court sits as the Court of Disputed Returns to hear petitions challenging the validity of a State election.
<b>Declaration vote</b>	A vote cast by an elector when the ballot papers are enclosed in an envelope containing a printed declaration signed by the elector. This term applies to pre-poll votes, postal votes, declared institution votes, absent votes and section votes.
<b>Declared institution</b>	A nursing home, hospital or similar facility is appointed by the Electoral Commissioner and visited by election officials for the purpose of taking votes from residents who are unable to attend a polling place.
<b>Declaration of poll</b>	An announcement made by the returning officer proclaiming the successful candidate elected as the Member for that district.
<b>District</b>	For the Legislative Assembly, the State is divided into 93 geographical areas containing approximately equal numbers of voters. Each of these areas is a district. For the Legislative Council, the district is the whole State.
<b>Division</b>	Geographical area containing approximately equal numbers of voters as defined for federal electoral purposes.
<b>Donkey vote</b>	A term used to describe a ballot paper marked with preferences for candidates without consideration for their policies or abilities. A classic donkey vote is one which records preferences straight down the ballot paper in the same order as the names are printed.
<b>Dual polling place</b>	The term given to a single premises which serves as a polling place for two or more districts.
<b>Election</b>	Selection by vote of a person or persons to hold political office.
<b>Election Funding Authority</b>	The Election Funding Authority is the statutory body responsible for administering the provisions of the <i>Election Funding Act 1981</i> . It is made up of the Electoral Commissioner as Chair, a member appointed on the nomination of the Premier, and a member appointed on the nomination of the Leader of the Opposition.

<b>Elector</b>	A person who is entitled to vote at an election.
<b>Electoral Commissioner</b>	The statutory officer appointed to manage the conduct of parliamentary and other elections.
<b>Electoral district</b>	One of the 93 Legislative Assembly electorates.
<b>Election management application</b>	A computer software application consisting of 4 modules (staffing, candidates, declaration votes and results) to automate many of the routine tasks otherwise performed by election officials.
<b>Electoral offence</b>	A breach of electoral law as specified in the <i>Parliamentary Electorates and Elections Act 1912</i> or regulations.
<b>Electoral roll</b>	The certified list of persons eligible to vote at an election. The rolls are maintained by the Australian Electoral Commission.
<b>Electorate</b>	The population of electors or the region in which electors live. Electorates have clearly defined boundaries which are shown on electoral district maps.
<b>Enrolment</b>	The act of enrolling or having one's name added to the list of electors entitled to vote.
<b>Electors</b>	Those entitled to be placed on an electoral roll and vote in an election.
<b>Federal government</b>	At Federation in 1901 the States handed over certain powers to the central or federal government for administration on an Australia wide basis while reserving other functions for State government responsibility.
<b>Formal vote</b>	A ballot paper at an election or referendum, which has been correctly marked according to instructions, and contributes to the outcome of the poll.
<b>General election</b>	In New South Wales, general elections are held for all Legislative Assembly seats (93), and half of the seats in the Legislative Council (21) every four years.
<b>How to vote card</b>	A simulated copy of the ballot paper showing an elector how to mark the paper to vote for a particular candidate or party.
<b>Independent</b>	A candidate for election to, or a Member of, Parliament who is not a member of a political party.
<b>Informal vote</b>	A ballot paper which is either left blank or is incorrectly marked. These ballot papers are excluded from the count and therefore do not contribute to the election of a candidate.
<b>Legislative Assembly</b>	The Lower House of Parliament in New South Wales. It consists of 93 members, one elected from each electoral district.
<b>Legislative Council</b>	The Upper House of Parliament in New South Wales. It has 42 Members elected for an 8 year term, half of whom are elected at each New South Wales general election.
<b>Mandate</b>	The support or commission given to a government and its policies through an electoral victory.
<b>Marginal seat</b>	A seat held by a Member of Parliament with a small majority of votes.
<b>Members of Parliament</b>	All representatives elected by the people to serve them in Parliament.
<b>New South Wales Electoral Commission</b>	The New South Wales Government agency responsible for the conduct of parliamentary, local government, industrial, statutory and other miscellaneous elections.
<b>Nomination</b>	The process by which a person applies to become a candidate for election.
<b>Opposition</b>	The party or parties which do not hold sufficient seats in Parliament to lead a government.
<b>Optional preferential voting</b>	A voting system in which an elector shows by numbers, his/her preferences for individual candidates. It is not necessary to indicate a preference for all candidates on the ballot paper for the vote to be formal.
<b>Ordinary vote</b>	A vote recorded in the normal manner at a polling place on election day.
<b>Parliament</b>	The legislative body, consisting of the elected representatives of the people, which determines the laws governing the nation or State. The candidates or political party holding the majority of seats form the Government.
<b>Political party</b>	An organised group with a common political philosophy which seeks to win and retain public office for itself and its leaders. Party organisations support or endorse candidates for elections who, if elected, usually vote as a group for their policies in Parliament. The party with the greatest numbers in Parliament forms the government.

<b>Poll</b>	An election.
<b>Polling place</b>	A building such as a school designated as a place to which voters go during an election to cast their votes.
<b>Postal vote</b>	Electors who are outside their electoral district on election day, or unable to attend a polling place during polling hours, may send a vote by post. Voters must apply for a postal vote prior to election day.
<b>Preferential vote</b>	A vote for all candidates in order of preference. Preferences of candidates with the least number of votes are then distributed until one candidate has sufficient votes to be elected. This system of vote counting is used in the Legislative Assembly elections where a candidate needs an absolute majority to be elected.
<b>Pre-poll vote</b>	Electors unable to vote on election day for certain specified reasons can vote before election day at the office of a returning officer or a designated pre-poll voting centre.
<b>Proportional representation</b>	A system of voting designed to elect representatives in proportion to the amount of support each has in the electorate. This system of voting is used in the Legislative Council elections.
<b>Quota</b>	The proportion or percentage of votes required by a candidate to be elected to the Legislative Council.
<b>Recount</b>	A second or further count of votes in an election.
<b>Redistribution</b>	Changes in boundaries of electoral districts to take into account population changes. The result should be that the number of electors enrolled in each district should be equal, give or take 3%.
<b>Referendum</b>	Vote taken to allow electors to express their view on a particular subject or issue. Some alterations to the Constitution can only be made after approval in a referendum.
<b>Registered general postal voter</b>	Electors who are seriously ill or infirm or who live in remote areas of the State may apply to the Electoral Commission to have their names included on a register of general postal voters. This means that ballot papers are automatically sent to them without the need to apply for a postal vote at each separate election.
<b>Registrar</b>	Person who has the responsibility of maintaining electoral rolls in New South Wales.
<b>Return of Writs</b>	When the election results have been determined, the Writs are returned to the Governor with the name(s) of the successful candidate(s) added.
<b>Returning officer</b>	The election official responsible for conducting an election for a Legislative Assembly district or the Legislative Council.
<b>Roll</b>	See electoral roll.
<b>Scrutineer</b>	A person appointed by a candidate to ensure that procedures and counting are undertaken in a proper manner.
<b>Seat</b>	A seat in Parliament held by an elected Member or the Member's electoral district.
<b>Secret ballot</b>	A vote made in secret – first adopted by South Australia in 1857.
<b>Section vote</b>	Section votes are those cast on election day by electors whose name cannot be found on the electoral roll but who declare that they are entitled to vote.
<b>Tally room</b>	The place where voting figures are collected and provisional results are announced.
<b>Term</b>	The length of time a Parliament may sit before having to call an election. New South Wales has fixed four year terms.
<b>Vote</b>	The process of choosing/selecting a candidate for political office.
<b>Writ</b>	The document by which the Governor (or the Speaker of the Legislative Assembly in the case of by-elections) directs returning officers to conduct an election. The Governor issues Writs on the advice of the Government.