

2013 Redistribution Electoral District names and boundaries
 (Effective from the State General Election March 2015)

Local Government Area names and boundaries
 (as at 1 June 2014)

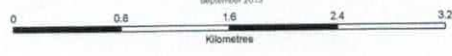


STATE OF NEW SOUTH WALES
 MAP OF THE ELECTORAL DISTRICT OF
AUBURN

as determined by the Electoral Districts Commissioners,
 pursuant to the Parliamentary Electorates and Elections Act, 1912
 Constitution Act, 1902
 September 2013

© Land and Property Information 2014
 © NSW Electoral Commission 2013
 Disclaimer: This map has been generated by various sources and is provided for information purposes only. Land and Property Information (LPI) and NSW Electoral Commission (NSWEC) do not warrant or represent that the information in this map serves all purposes, or that it is complete, fit and suitable, or that it is accurate in relation to the information. LPI and NSWEC accept no liability for loss, damage, or costs that you may incur relating to any use or reliance upon the information in this map.

Further information, including copies of this map, may be obtained at www.elections.nsw.gov.au





2013 Redistribution Electoral District names and boundaries
 (Effective from the State General Election March 2015)

Local Government Area names and boundaries
 as of 1 June 2014

Further information, including copies of this map,
 may be obtained at www.elections.nsw.gov.au



STATE OF NEW SOUTH WALES
 MAP OF THE ELECTORAL DISTRICT OF

BALLINA

as determined by the Electoral Districts Commission
 pursuant to the Parliamentary Electorates and Elections Act, 1912
 Constitution Act, 1902
 September 2013



© Land and Property Information 2014
 © NSW Electoral Commission 2013

Disclaimer: This map has been generated by various sources and is provided for information purposes only. Land and Property Information (LPI) and NSW Electoral Commission (NSWEC) do not warrant or represent that the information is free from errors or omission, or that it is exhaustive. LPI and NSWEC give no warranty in relation to the information. LPI and NSWEC accept no liability for loss, damage, or costs that you may incur relating to any use or reliance upon the information in this map.



2013 Redistribution Electoral District names and boundaries
Effective from the State General Election March 2015

Local Government Area names and boundaries
as at 1 June 2014



NSW
STATE OF NEW SOUTH WALES
MAP OF THE ELECTORAL DISTRICT OF
BALMAIN

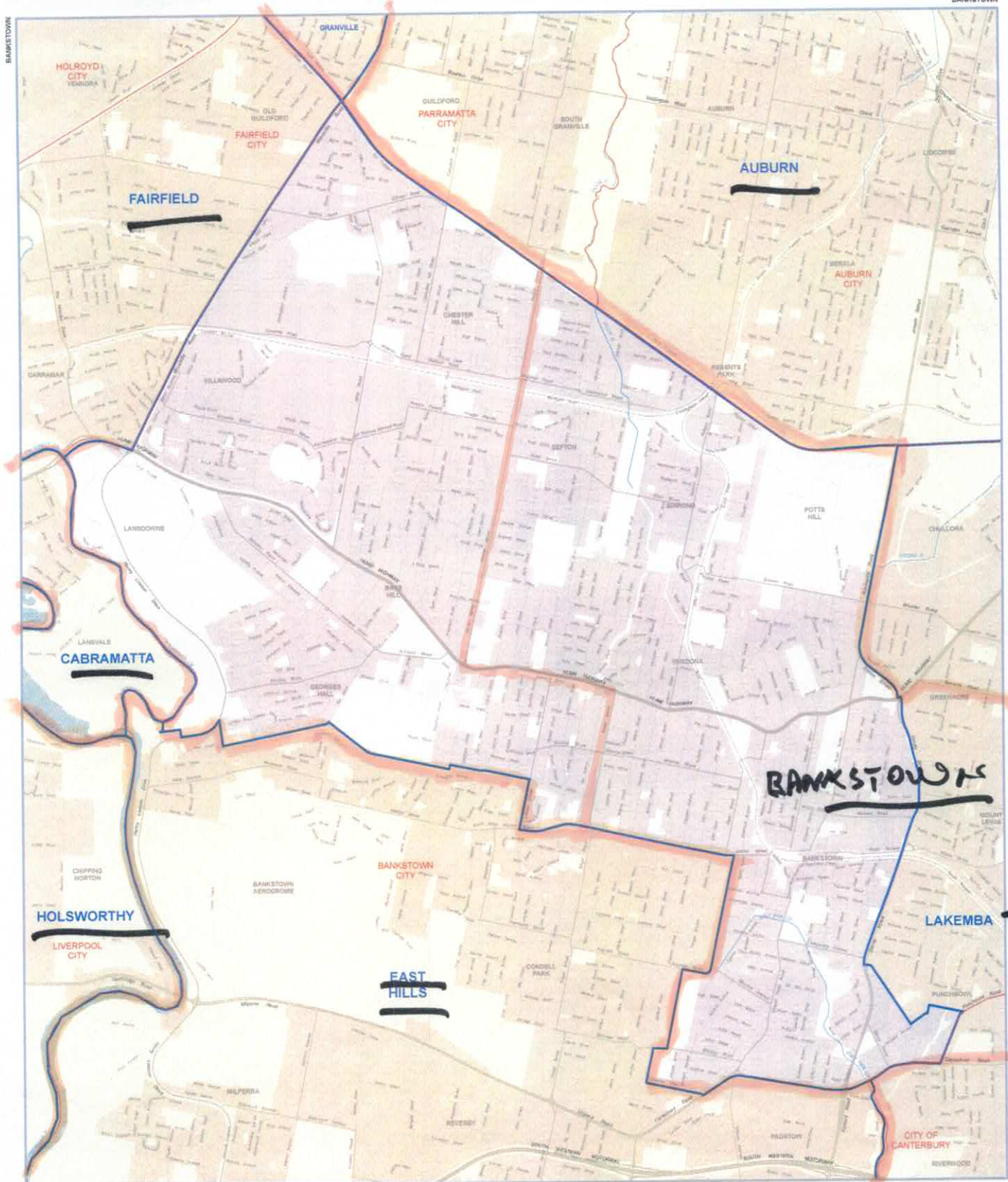
as determined by the Electoral Districts Commissioners,
pursuant to the Parliamentary Electorates and Elections Act, 1912
Constitution Act, 1902
September 2013

© Land and Property Information 2014
© NSW Electoral Commission 2013

Disclaimer: This map has been generated by various sources and is provided for information purposes only. Land and Property Information (LPI) and NSW Electoral Commission (NSWEC) do not warrant or represent that the information is free from errors or omissions, or that it is exhaustive. LPI and NSWEC give no warranty in relation to the information. LPI and NSWEC accept no liability for loss, damage, or costs that you may incur relating to any use or reliance upon the information in this map.

Further information, including copies of this map, may be obtained at www.elections.nsw.gov.au





2013 Redistribution Electoral District names and boundaries
 Effective from the State General Election March 2015

Local Government Area names and boundaries
 as at 1 June 2014



NSW
 STATE OF NEW SOUTH WALES
 MAP OF THE ELECTORAL DISTRICT OF
BANKSTOWN

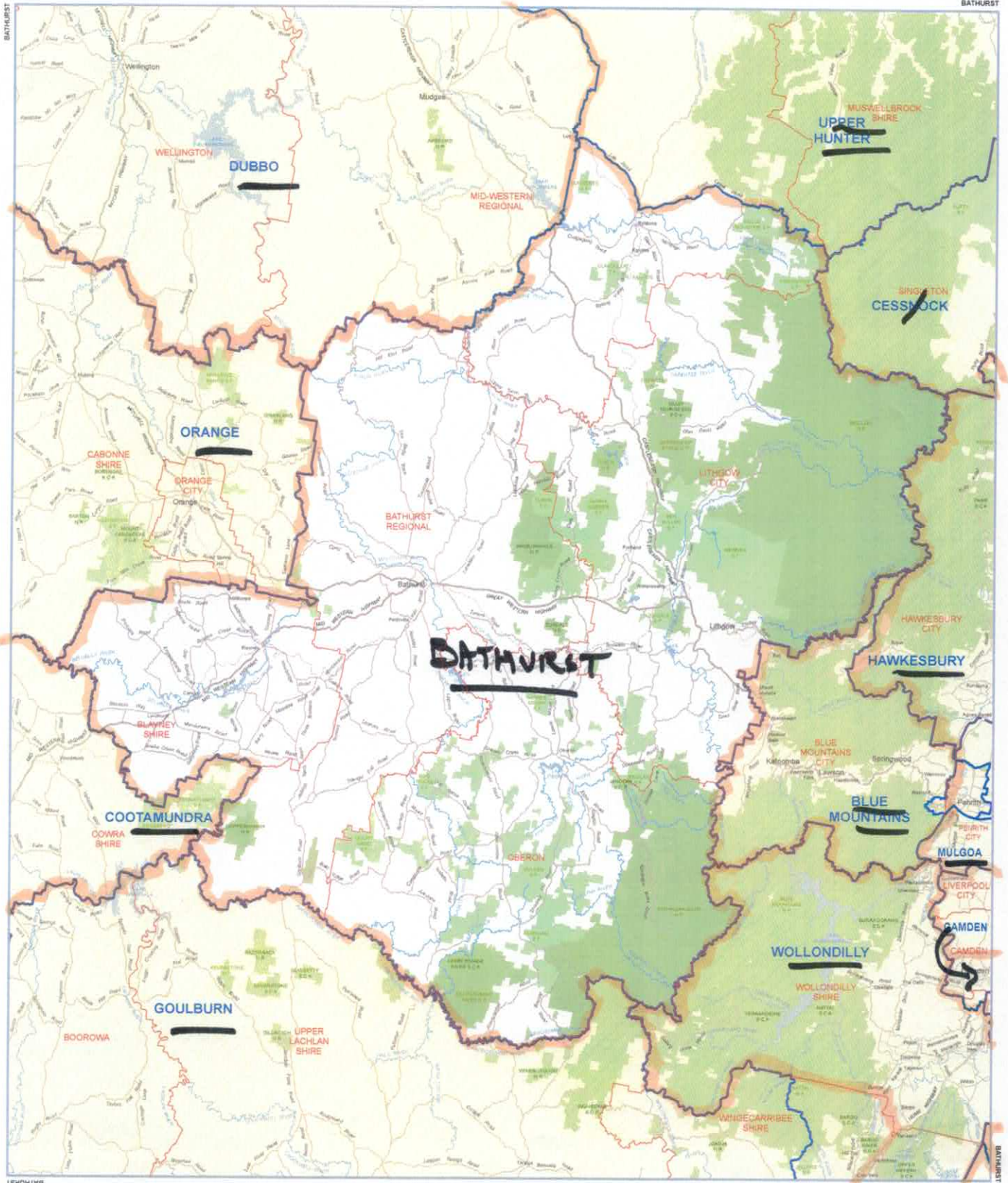
as determined by the Electoral Districts Commissioners
 pursuant to the Parliamentary Electorates and Elections Act, 1912
 Constitution Act, 1902
 September 2013

© Land and Property Information 2014
 © NSW Electoral Commission 2013

Disclaimer: This map has been generated by various sources and is provided for information purposes only. Land and Property Information (LPI) and NSW Electoral Commission (NSWEC) do not warrant or represent that the information is free from errors or omissions, or that it is suitable. LPI and NSWEC give no warranty in relation to the information. LPI and NSWEC accept no liability for loss, damage, or costs that you may incur relying on any data or information on this map.

Further information, including copies of the map may be obtained at www.elections.nsw.gov.au





2013 Redistribution Electoral District names and boundaries
 (Effective from the State General Election March 2015)

Local Government Area names and boundaries
 (as at 1 June 2014)

Further information, including copies of this map, may be obtained at www.elections.nsw.gov.au



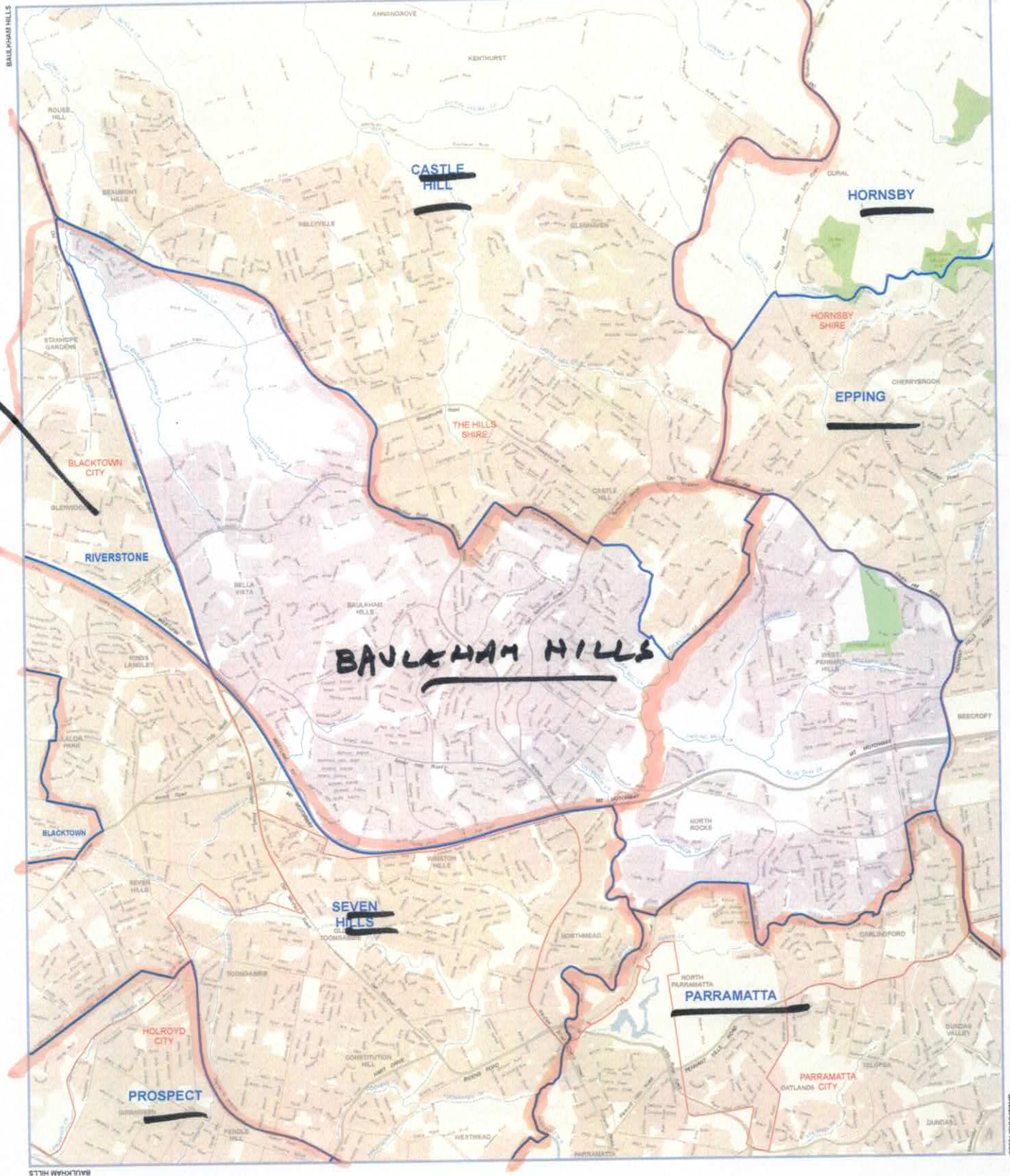
STATE OF NEW SOUTH WALES
 MAP OF THE ELECTORAL DISTRICT OF
BATHURST

as determined by the Electoral Districts Commissioners,
 pursuant to the Parliamentary Electorates and Elections Act, 1912
 Constitution Act, 1902
 September 2013



© Land and Property Information 2014
 © NSW Electoral Commission 2013

Disclaimer: This map has been generated by various sources and is provided for information purposes only. Land and Property Information (LPI) and NSW Electoral Commission (NSWEC) do not warrant or represent that the information is free from errors, or that it is exhaustive. LPI and NSWEC give no warranty in relation to the information. LPI and NSWEC accept no liability for loss, damage, or costs that you may incur relying on any use or reliance upon the information in this map.



2013 Redistribution Electoral District names and boundaries
 © Crown Copyright, the State General Election March 2015


Local Government Area names and boundaries
 as of 1 June 2014

Further information, including copies of this map, may be obtained at www.ahrc.nsw.gov.au



NSW
 STATE OF NEW SOUTH WALES
 MAP OF THE ELECTORAL DISTRICT OF
BAULKHAM HILLS

as determined by the Electoral Districts Commission,
 pursuant to the Parliamentary Electorates and Elections Act, 1912
 Constitution Act, 1902
 September 2013



© Land and Property Information, 2014
 © NSW Electoral Commission 2013

Disclaimer: This map has been generated by various sources and is provided for information purposes only. Land and Property Information (LPI) and NSW Electoral Commission (NSWEC) do not warrant or represent that the information in this map is correct, or that it is relevant. LPI and NSWEC give no warranty or liability in relation to the information. LPI and NSWEC accept no liability for loss, damage, or injury that you may incur relying on the information in this map.



2013 Electoral District names and bds
(Effective from the State General Election March 2015)

KIAMA

2004 Electoral District names and bds
(as Determined - s14 of the Parliamentary Electorates Act)

KIAMA

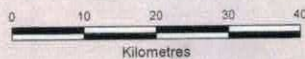
Local Government Area names and bds
(as at 31 June 2013)

KIAMA

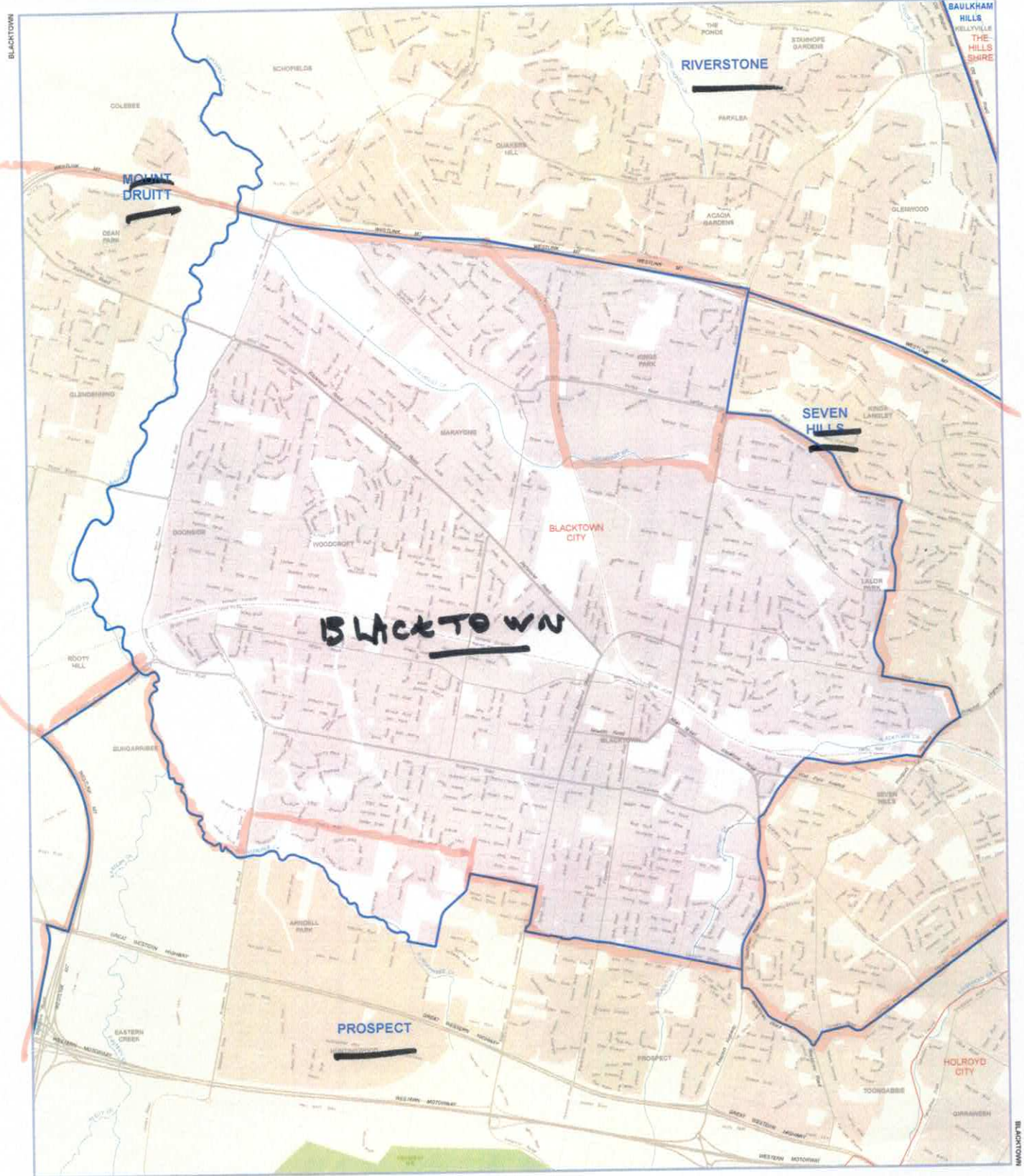
© Land and Property Information
(a division of the Department of Finance and Services) 2013
© NSW Electoral Commission 2013



BEGA



Electoral District Location



2013 Redistribution Electoral District names and boundaries
 (Derive from the State General Election March 2015)

Local Government Area names and boundaries
 (as of 1 June 2014)




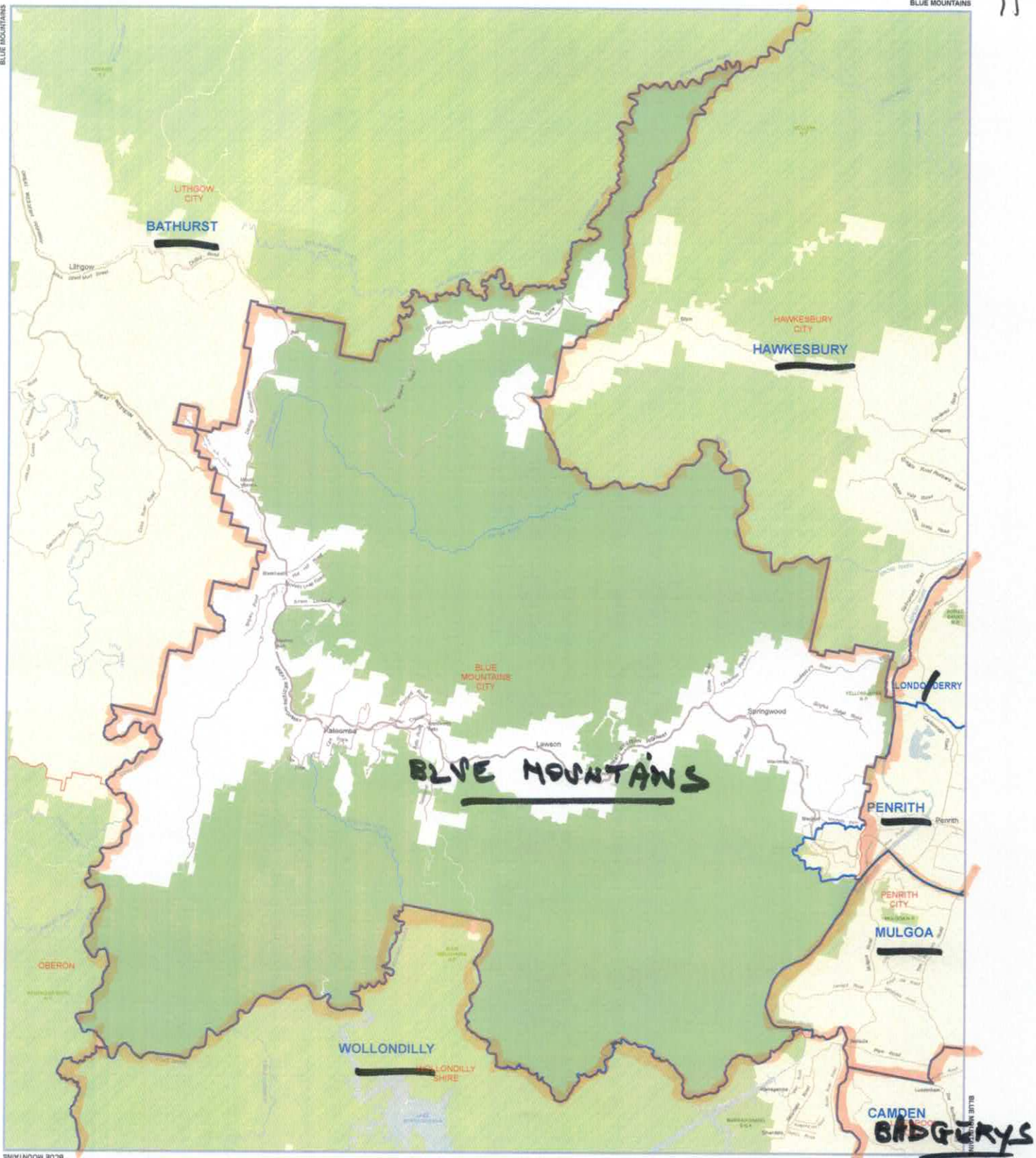
NSW
 STATE OF NEW SOUTH WALES
 MAP OF THE ELECTORAL DISTRICT OF
BLACKTOWN

As determined by the Electoral Districts Commissioners,
 pursuant to the Parliamentary Electorates and Elections Act, 1912
 Commission Act, 1902
 September 2013

Land and Property Information 2014
 © NSW Electoral Commission 2013
 Disclaimer: This map has been generated by various sources and is provided for information purposes only. Land and Property Information (LPI) and NSW Electoral Commission (NSWEC) do not warrant or represent that the information is free from errors or omissions, or that it is exhaustive. LPI and NSWEC give no warranty in relation to the information. LPI and NSWEC accept no liability for loss, damage, or costs that you may incur relying on any view or reliance upon the information in this map.

Further information, including copies of this map
 may be obtained at www.blacktown.nsw.gov.au





2013 Redistribution Electoral District names and boundaries
 (Effective from the State General Election March 2015)

Local Government Area names and boundaries
 (as at 1 June 2014)

Further information, including copies of this map,
 may be obtained at www.electors.nsw.gov.au



STATE OF NEW SOUTH WALES
 MAP OF THE ELECTORAL DISTRICT OF
BLUE MOUNTAINS

As determined by the Electoral Districts Commissioners,
 pursuant to the Parliamentary Electorates and Elections Act, 1912
 (Corollary Act, 1922)
 (September 2013)



© Land and Property Information 2014
 © NSW Electoral Commission 2013

Disclaimer: This map has been generated by various sources and is provided for information purposes only. Land and Property Information (LPI) and NSW Electoral Commission (NSWEC) do not warrant or represent that the information is free from errors or omission, or that it is exhaustive. LPI and NSWEC give no warranty in relation to the information. LPI and NSWEC accept no liability for loss, damage, or costs that may arise in any way or reliance upon the information in this map.

STATE OF NEW SOUTH WALES MAP OF THE ELECTORAL DISTRICT OF CABRAMATTA

As determined by the Electoral Districts Commission,
Pursuant to the Parliamentary Electorates and Elections Act 1912
On 11 September 2013



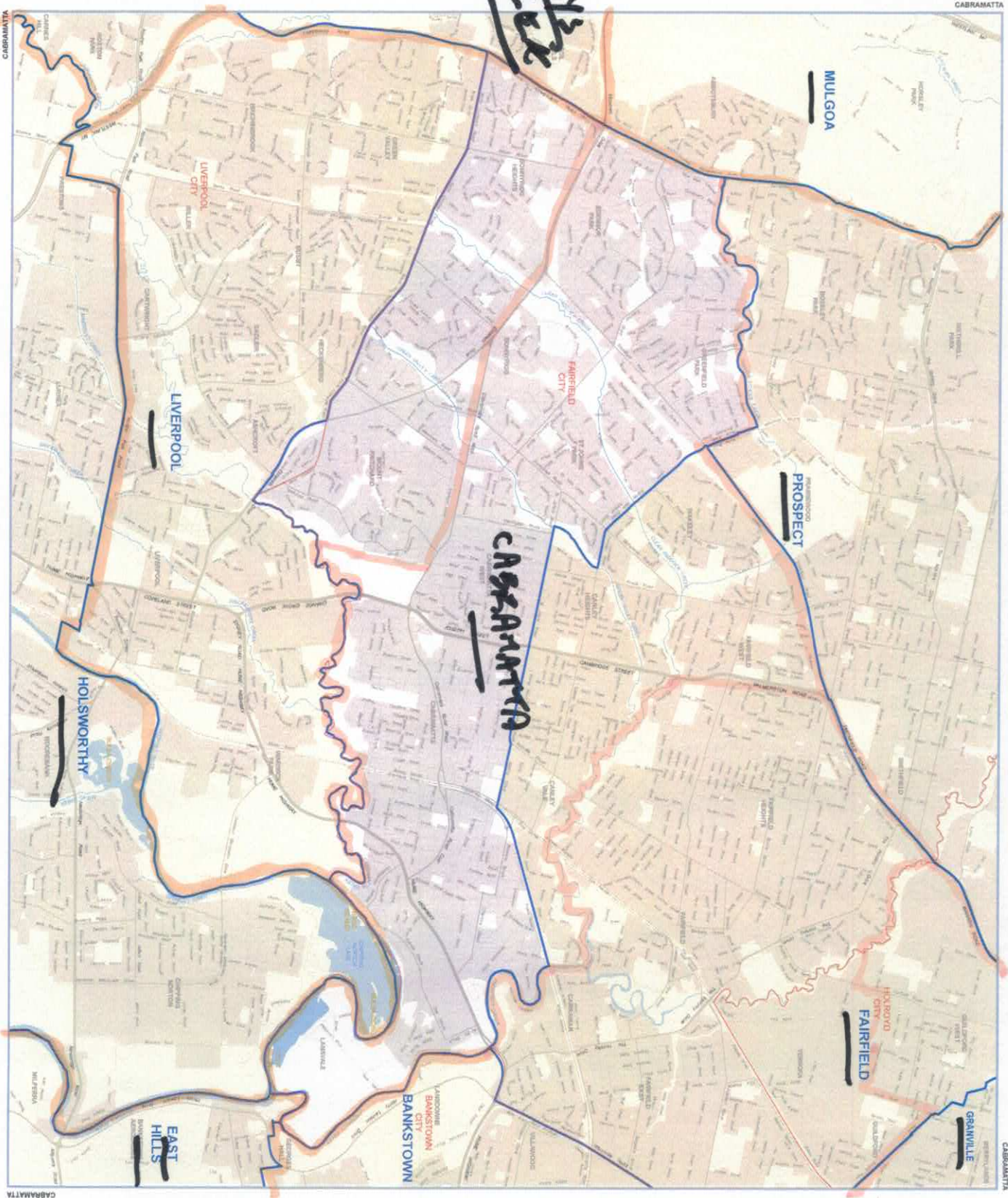
I certify that this map is a true and correct copy of the map as determined by the Electoral Districts Commission.

2013 Redistribution Electoral District
names and boundaries
Electoral District of Cabramatta
Local Government Area
names and boundaries
as at 1 June 2013

This map and accompanying information is provided for general information only. It is not intended to be used for legal purposes. The Electoral Districts Commission is not responsible for any loss or damage arising from the use of this map. The Electoral Districts Commission is not responsible for any loss or damage arising from the use of this map.

**BADGERYS
CREEK**

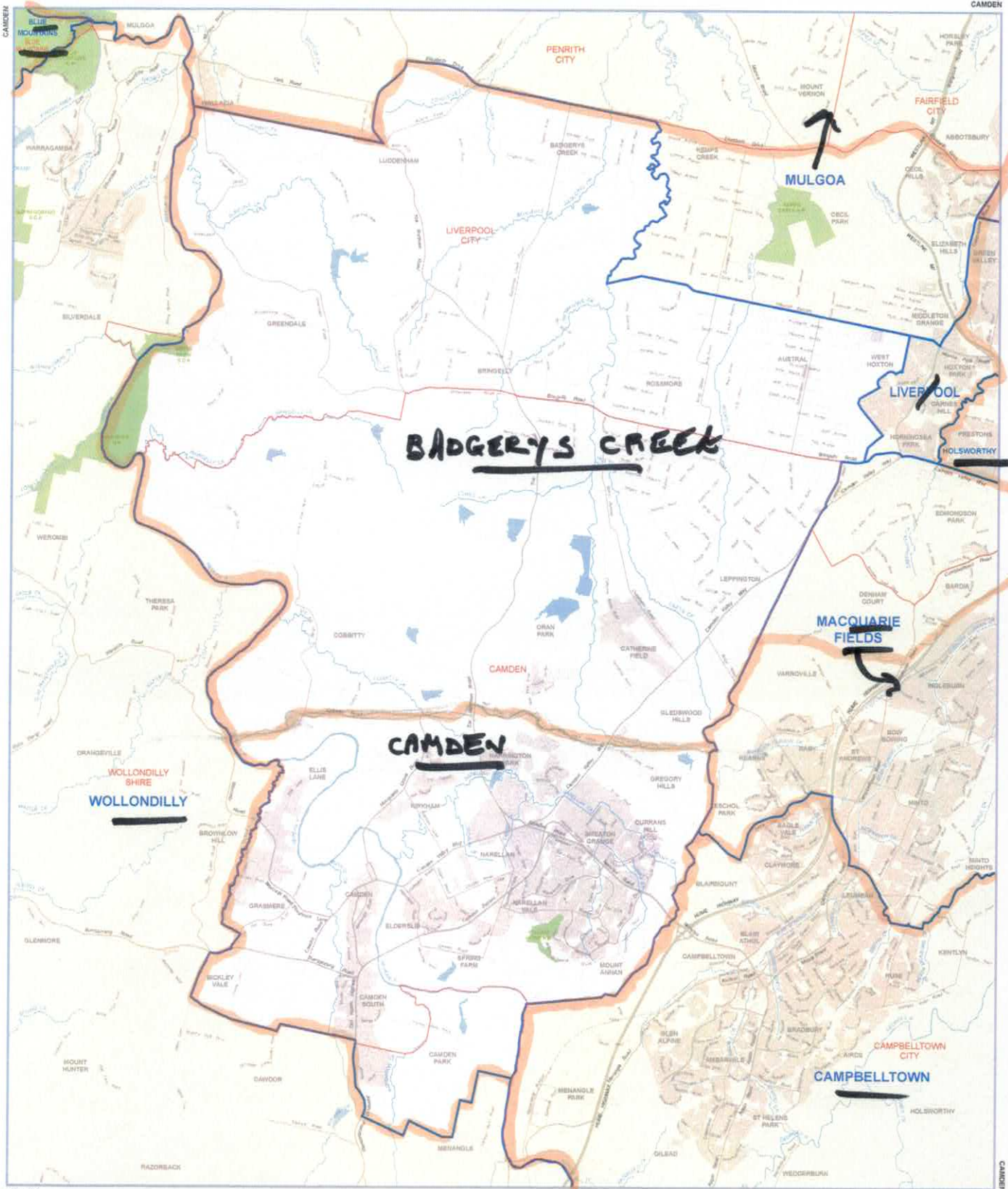
CABRAMATTA



CABRAMATTA

CABRAMATTA

13
14
1



2013 Redistribution Electoral District names and boundaries
(Effective from the State General Election March 2015)

Local Government Area names and boundaries
as at 1 June 2014

Further information, including copies of this map,
 may be obtained at www.elections.nsw.gov.au



N

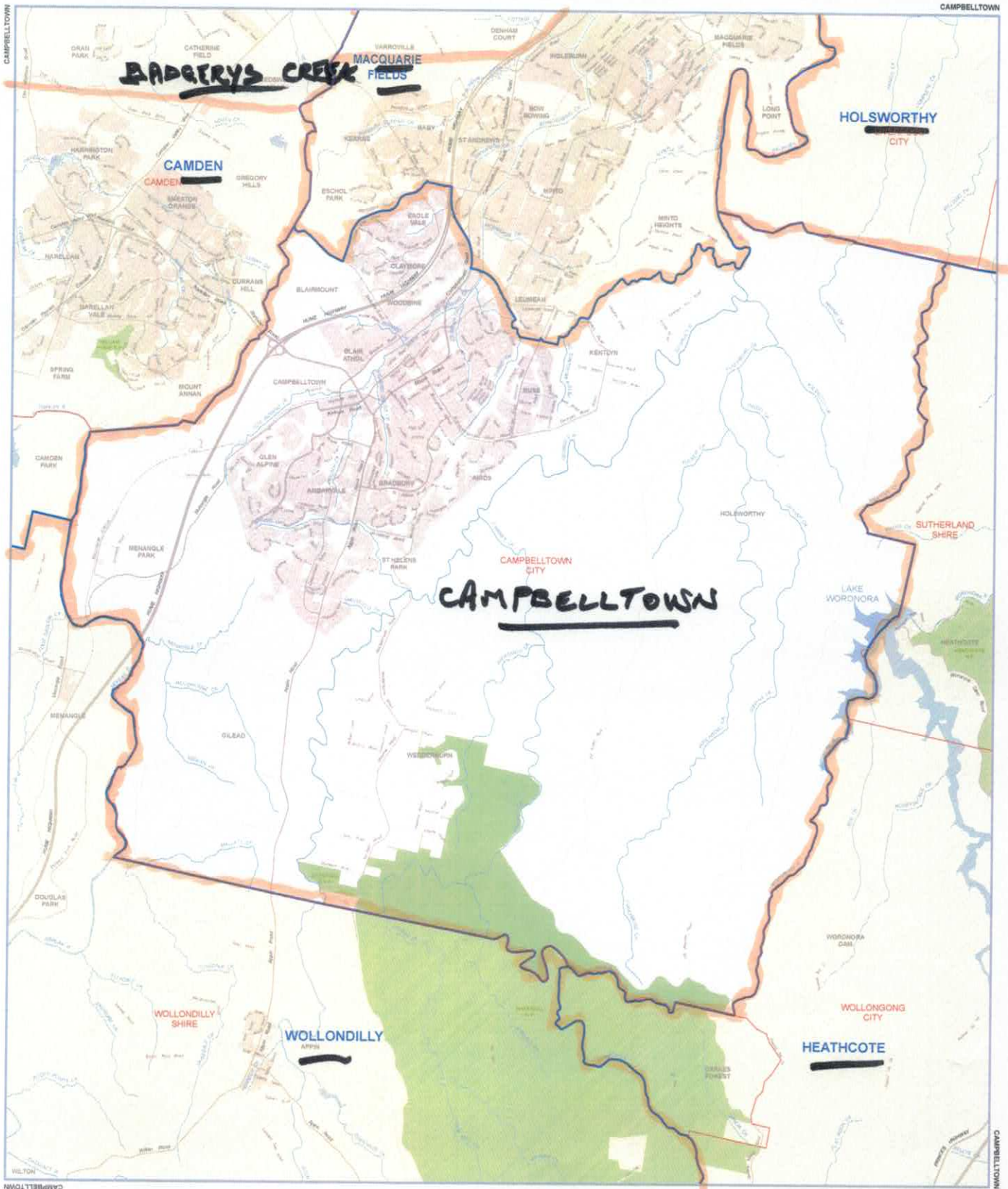
 STATE OF NEW SOUTH WALES
 MAP OF THE ELECTORAL DISTRICT OF
CAMDEN

As determined by the Electoral Districts Commissioners,
 pursuant to the Parliamentary Electorates and Elections Act, 1912
 Constitution Act, 1902
 10 September 2013

© Land and Property Information 2014
 © NSW Electoral Commission 2013

Disclaimer: This map has been generated by various sources and is provided for information purposes only. Land and Property Information (LPI) and NSW Electoral Commission (NSWEC) do not warrant or represent that the information is free from errors or omission, or that it is exhaustive. LPI and NSWEC give no warranty in relation to the information. LPI and NSWEC accept no liability for loss, damage, or costs that you may incur relying on any use or reliance upon the information in this map.





2013 Redistribution Electoral District names and boundaries
 (Effective from the State General Election March 2015)

Local Government Area names and boundaries
 (as at 1 June 2014)

Further information, including copies of this map, may be obtained at www.elections.nsw.gov.au

IKAMA
 KAMA



STATE OF NEW SOUTH WALES
 MAP OF THE ELECTORAL DISTRICT OF
CAMPBELLTOWN

As determined by the Electoral Districts Commissioner, pursuant to the Parliamentary Electorates and Elections Act, 1912
 September 2013



© Land and Property Information 2014
 © NSW Electoral Commission 2013
 Disclaimer: This map has been generated by various sources and is provided for information purposes only. Land and Property Information (LPI) and NSW Electoral Commission (NSWEC) do not warrant or represent that the information in this map, either as shown, or that it is exhaustive. LPI and NSWEC give no warranty in relation to the information. LPI and NSWEC accept no liability for loss, damage, or costs that you may incur relying on any use or reliance upon the information in this map.

STATE OF NEW SOUTH WALES
 MAP OF THE ELECTORAL DISTRICT OF
CASTLE HILL

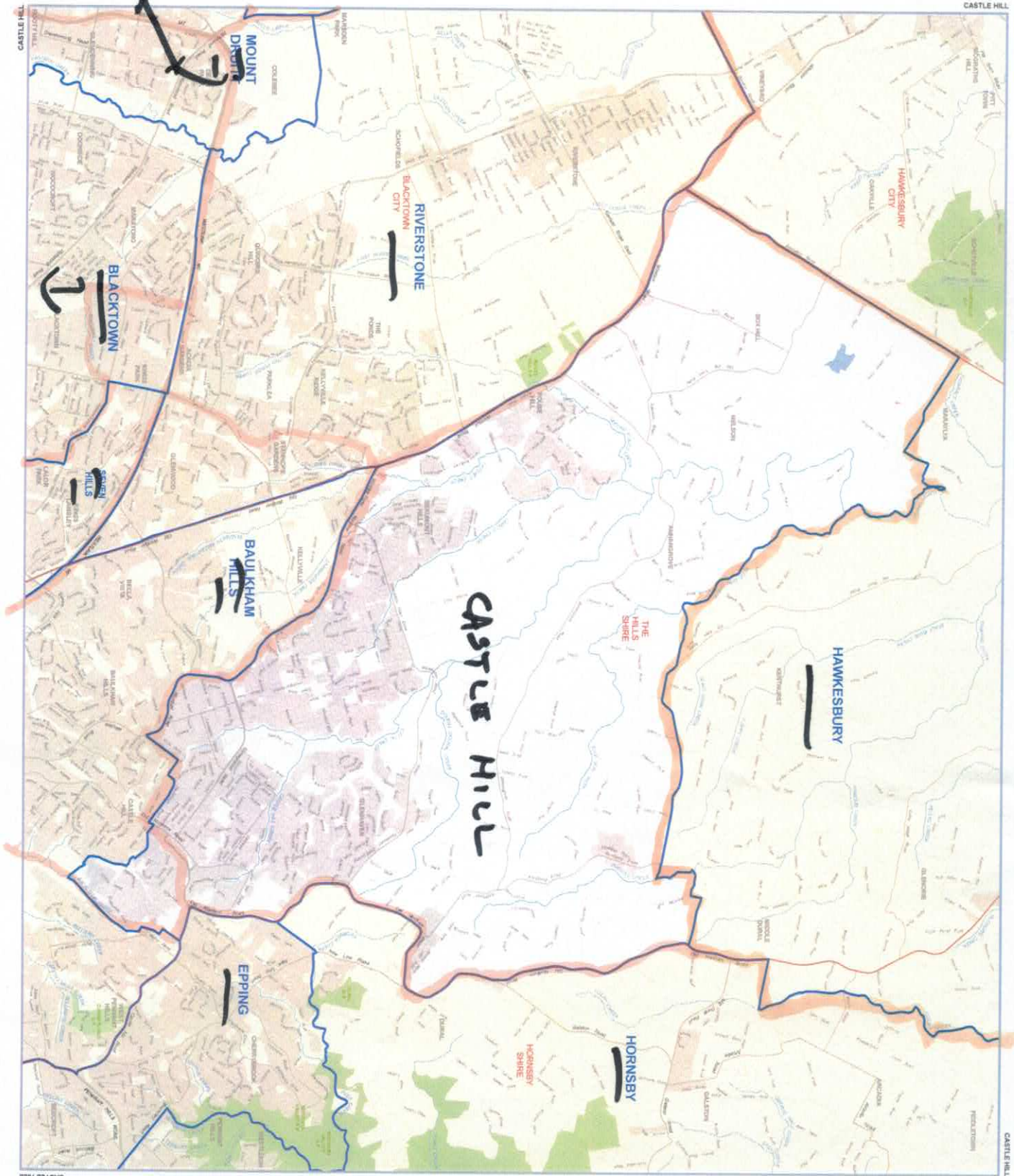
As determined by the Electoral Districts Commission
 pursuant to the Parliamentary Electorates and Elections Act 1912
 October 2012



A white outline indicates an unincorporated area of the map.
 A red outline indicates a Local Government Area.

2013 Redistribution Electoral District
 names and boundaries
 prepared by the Electoral Districts Commission
 March 2012
 Local Government Area
 names and boundaries
 prepared by the Electoral Districts Commission
 March 2012

© State of New South Wales 2012
 This map has been prepared by contract surveyors and is provided for
 information only. It is not intended to be used for any other purpose.
 The State of New South Wales is not responsible for any errors or
 omissions in this map. The State of New South Wales is not
 responsible for any loss or damage arising from the use of this
 map. The State of New South Wales is not responsible for any
 loss or damage arising from the use of this map.



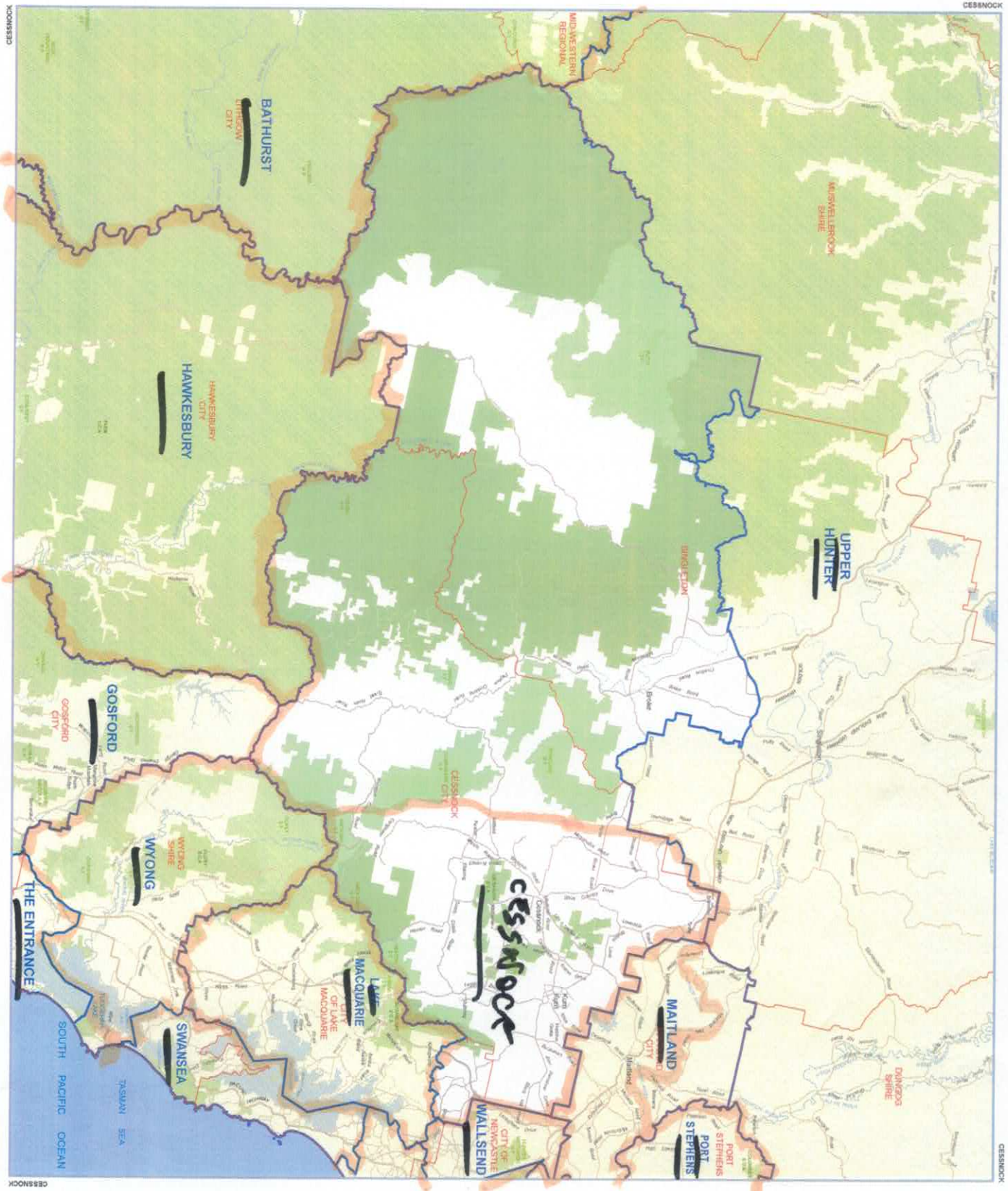
STATE OF NEW SOUTH WALES
 MAP OF THE ELECTORAL DISTRICT OF
CESSNOCK
 as determined by the Electoral Districts Commission,
 pursuant to the Electoral Districts Act, 1912
 October 2013



1 metre = 1:100,000 (not to scale)

2013 Redistribution Electoral District
 names and boundaries
 prepared by the Electoral Districts Commission, March 2013
 Local Government Area
 names and boundaries
 as at 1 June 2013

© State of New South Wales, 2013
 This map has been prepared by means of a process of redrawing the boundaries of the Electoral District of Cessnock and the Local Government Areas of Bathurst, Bathurst Regional, Gosford, Hawkesbury, Macquarie, Maitland, Port Stephens, Wyong and Wyong Shire. The map is intended to be used for the purpose of the Electoral Districts Act, 1912. It is not intended to be used for any other purpose. The map is not to be used for any other purpose. The map is not to be used for any other purpose.





2013 Redistribution Electoral District names and boundaries
 (Effective from the State General Election March 2015)

Local Government Area names and boundaries
 (as at 1 June 2014)




NSW
 STATE OF NEW SOUTH WALES
 MAP OF THE ELECTORAL DISTRICT OF
CHARLESTOWN

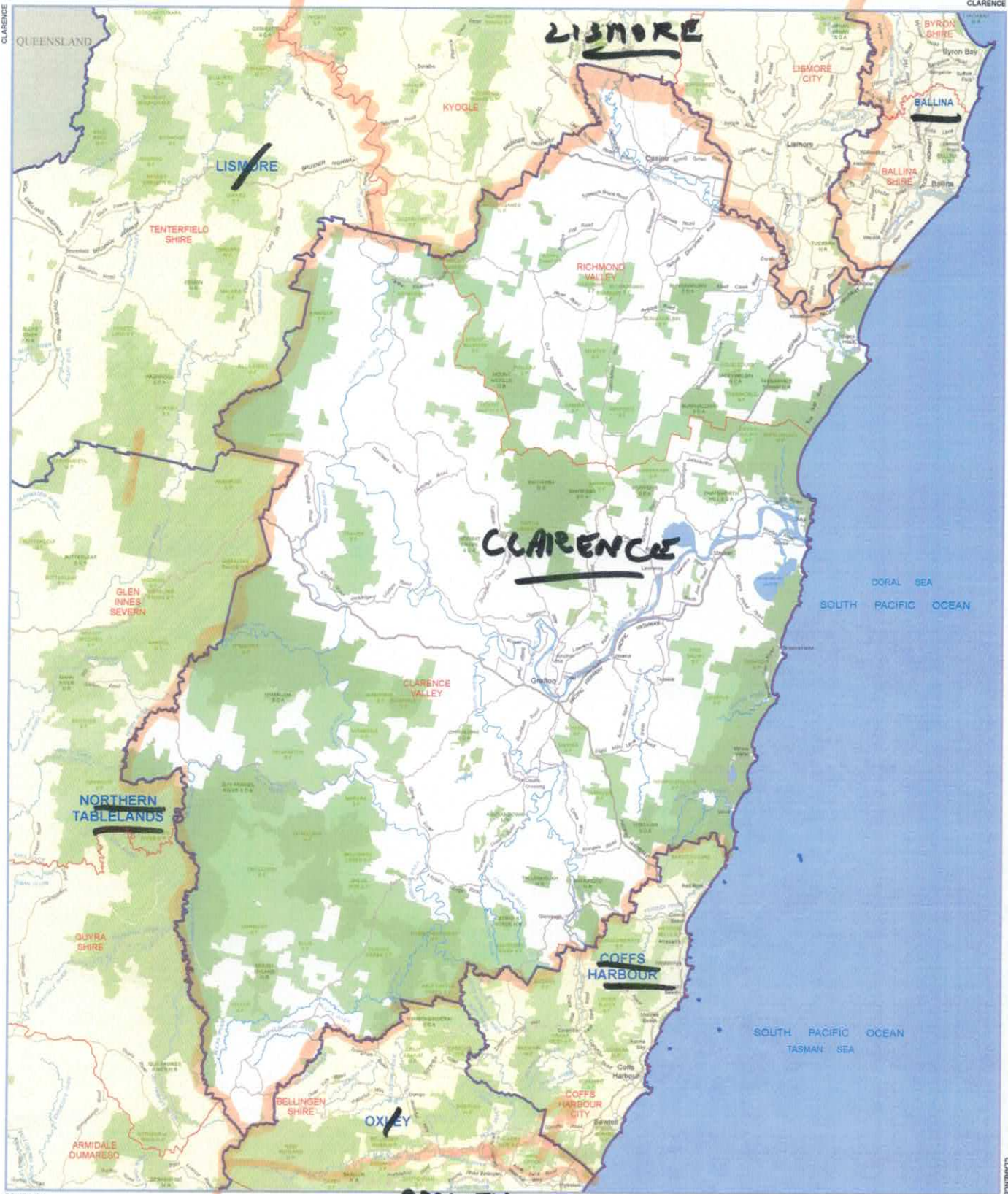
as determined by the Electoral Districts Commission,
 pursuant to the Parliamentary Electorates and Elections Act, 1912
 Constitution Act, 1902
 September 2013

© Land and Property Information 2014
 © NSW Electoral Commission 2013

Disclaimer: This map has been generated by various sources and is provided for information purposes only. Land and Property Information (LPI) and NSW Electoral Commission (NSWEC) do not warrant or represent that the information is true, free from error or omission, or that it is exhaustive. LPI and NSWEC give no warranty in relation to the information. LPI and NSWEC accept no liability for loss, damage, or costs that may result arising to any use or reliance upon the information in this map.

Further information, including copies of this map,
 may be obtained at: www.electoral.nsw.gov.au





2013 Redistribution Electoral District names and boundaries
 (Effective from the State General Election March 2014)

Local Government Area names and boundaries
 (as at 1 June 2014)

KIAMA

KIAMA



STATE OF NEW SOUTH WALES

MAP OF THE ELECTORAL DISTRICT OF

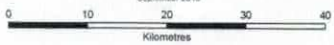
CLARENCE

as determined by the Electoral Districts Commissioners,
 pursuant to the Parliamentary Electorates and Elections Act 1912
 (Constitution Act 1902)
 September 2013

© Land and Property Information 2014
 © NSW Electoral Commission 2013

Disclaimer: This map has been generated by vertical sources and is provided for informational purposes only. Land and Property Information (LPI) and NSW Electoral Commission (NSWEC) do not warrant or represent that the information in this map is correct, or that it is exhaustive. LPI and NSWEC give no warranty in relation to the information. LPI and NSWEC accept no liability for loss, damage, or costs that you may incur relying on any use or reliance upon the information in this map.

Further information, including copies of this map, may be obtained at www.elections.nsw.gov.au





COFFS HARBOUR

COFFS HARBOUR



STATE OF NEW SOUTH WALES
MAP OF THE ELECTORAL DISTRICT OF

COFFS HARBOUR

as determined by the Electoral Districts Commission, pursuant to the Parliamentary Electorates and Elections Act, 1912 (Constitution Act, 1902) September 2013



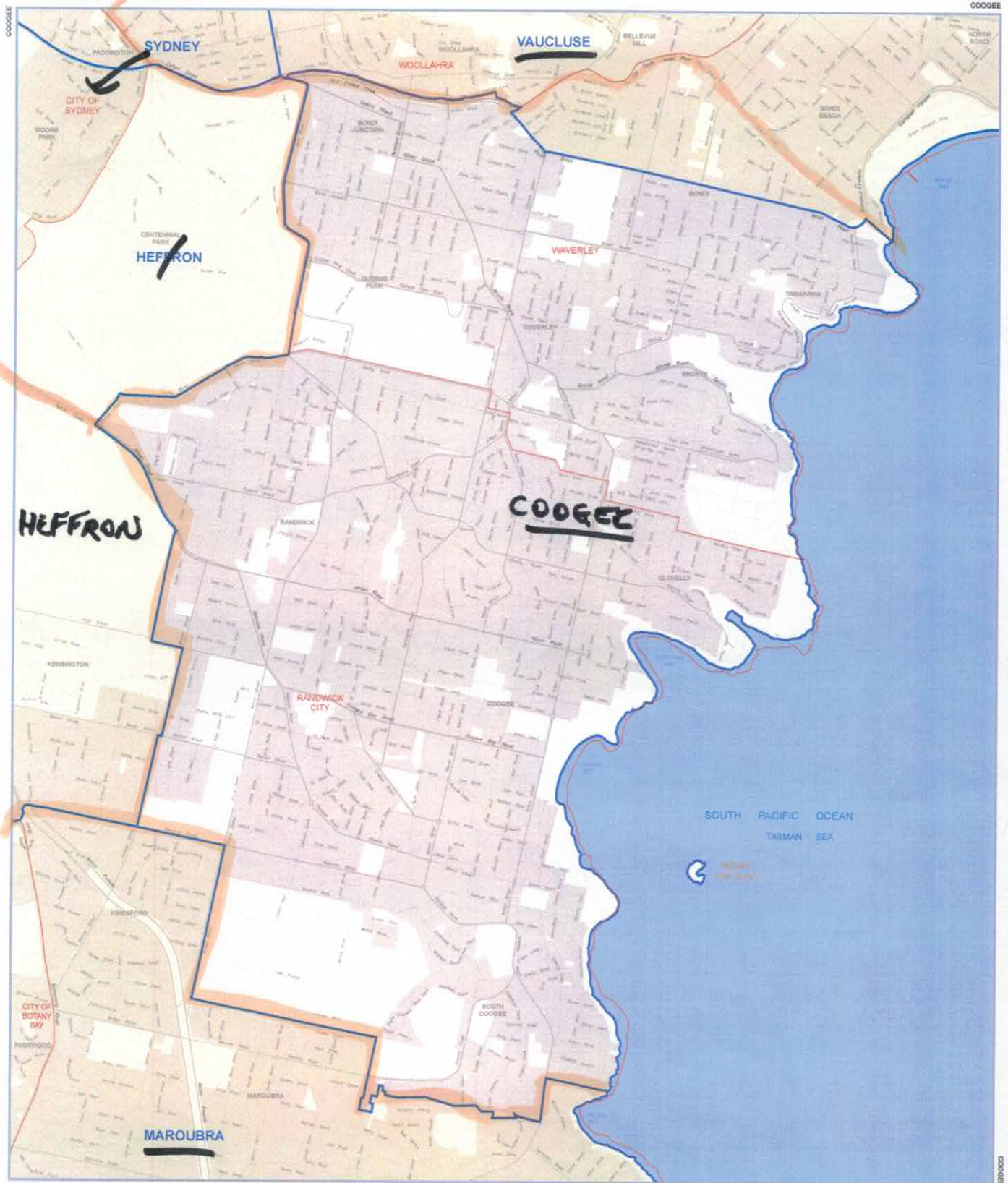
2013 Redistribution Electoral District names and boundaries (Effective from the State General Election March 2015)

Local Government Area names and boundaries (as at 1 June 2014)

Further information, including copies of this map, may be obtained at www.elections.nsw.gov.au

© Land and Property Information 2014
© NSW Electoral Commission 2013

Disclaimer: This map has been generated by various sources and is provided for information purposes only. Land and Property Information (LPI) and NSW Electoral Commission (NSWEC) do not warrant or represent that the information is free from errors or omission, or that it is subsequent to LPI and NSWEC give no warranty in relation to the information. LPI and NSWEC accept no liability for loss, damage, or costs that you may incur relating to any use or reliance upon this information in this map.



2013 Redistribution Electoral District names and boundaries
 (Effective from the State General Election March 2015)

Local Government Area names and boundaries
 (as at 1 June 2014)




NSW
 STATE OF NEW SOUTH WALES
 MAP OF THE ELECTORAL DISTRICT OF
COOGEE

as determined by the Electoral Objects Commissioners,
 pursuant to the Parliamentary Electorates and Elections Act, 1912
 Constitution Act, 1902
 September 2013

© Land and Property Information 2014
 © NSW Electoral Commission 2013

Disclaimer: This map has been generated by various sources and is provided for information purposes only. Land and Property Information (LPI) and NSW Electoral Commission (NSWEC) do not warrant or represent that the information is free from errors or omissions, or that it is exhaustive. LPI and NSWEC give no warranty in relation to the information. LPI and NSWEC accept no liability for loss, damage, or costs that you may incur relying on any data or information shown on this map.

Further information, including copies of this map,
 may be obtained at www.elections.nsw.gov.au



STATE OF NEW SOUTH WALES
 MAP OF THE ELECTORAL DISTRICT OF
CRONULLA

as determined by the Electoral District Commission,
 pursuant to the Parliamentary Electorates and Elections Act 1972
 September 2013



1: unless indicated otherwise, including any part of the map
 under the jurisdiction of the NSW Electoral Commission

2013 Redistribution Electoral District
 names and boundaries
 (derived from the 2008 Electoral Districts Review 2010)
 Local Government Area
 names and boundaries



© State of New South Wales, 2013
 This map has been prepared by the Electoral Commission of New South Wales. It is provided for general information only. Local and Primary Industries, and the Electoral Commission of New South Wales, do not warrant the accuracy or completeness of the information contained in this map. The Electoral Commission of New South Wales is not responsible for any loss or damage arising from the use of this map.

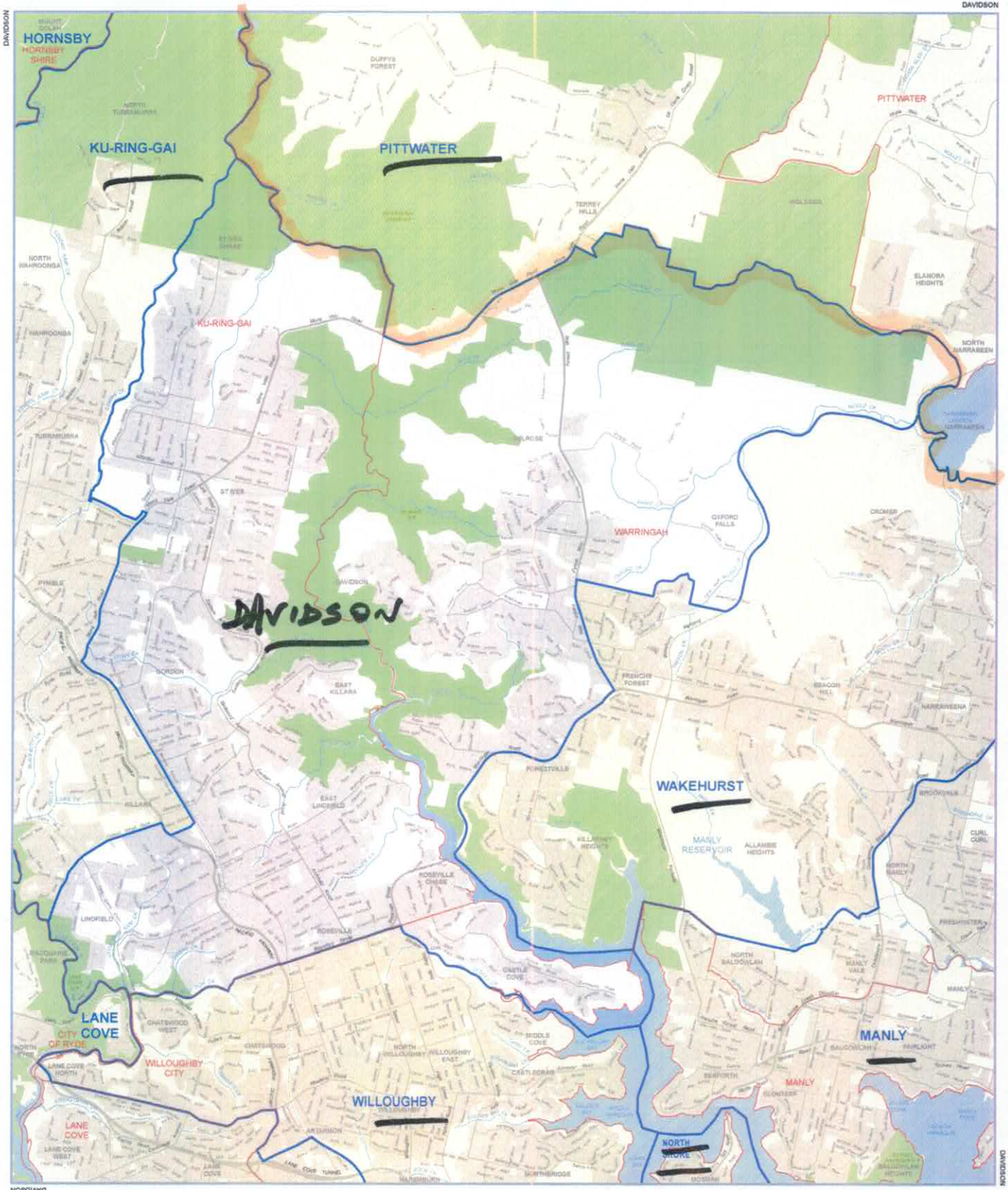


CRONULLA

CRONULLA

CRONULLA

CRONULLA



2013 Redistribution Electoral District names and boundaries
 Effective from the State General Election March 2015


Local Government Area names and boundaries
 1st of 1 June 2014

Further information, including copies of this map,
 may be obtained at www.elections.nsw.gov.au



STATE OF NEW SOUTH WALES
**MAP OF THE ELECTORAL DISTRICT OF
 DAVIDSON**

As determined by the Electoral Districts Commissioner,
 pursuant to the Parliamentary Electorates and Elections Act, 1912
 Constitution Act, 1902
 September 2013



© Land and Property Information 2014
 © NSW Electoral Commission 2013

Disclaimer: This map has been generated by various sources and is provided for information purposes only. Land and Property Information (LPI) and NSW Electoral Commission (NSWEC) do not warrant or represent that the information is free from errors or omission, or that it is exhaustive. LPI and NSWEC give no warranty in relation to the information. LPI and NSWEC accept no liability for loss, damage, or costs that may only occur relying on any use or reliance upon the information in this map.

NSW
STATE OF NEW SOUTH WALES
MAP OF THE ELECTORAL DISTRICT OF
DUBBO

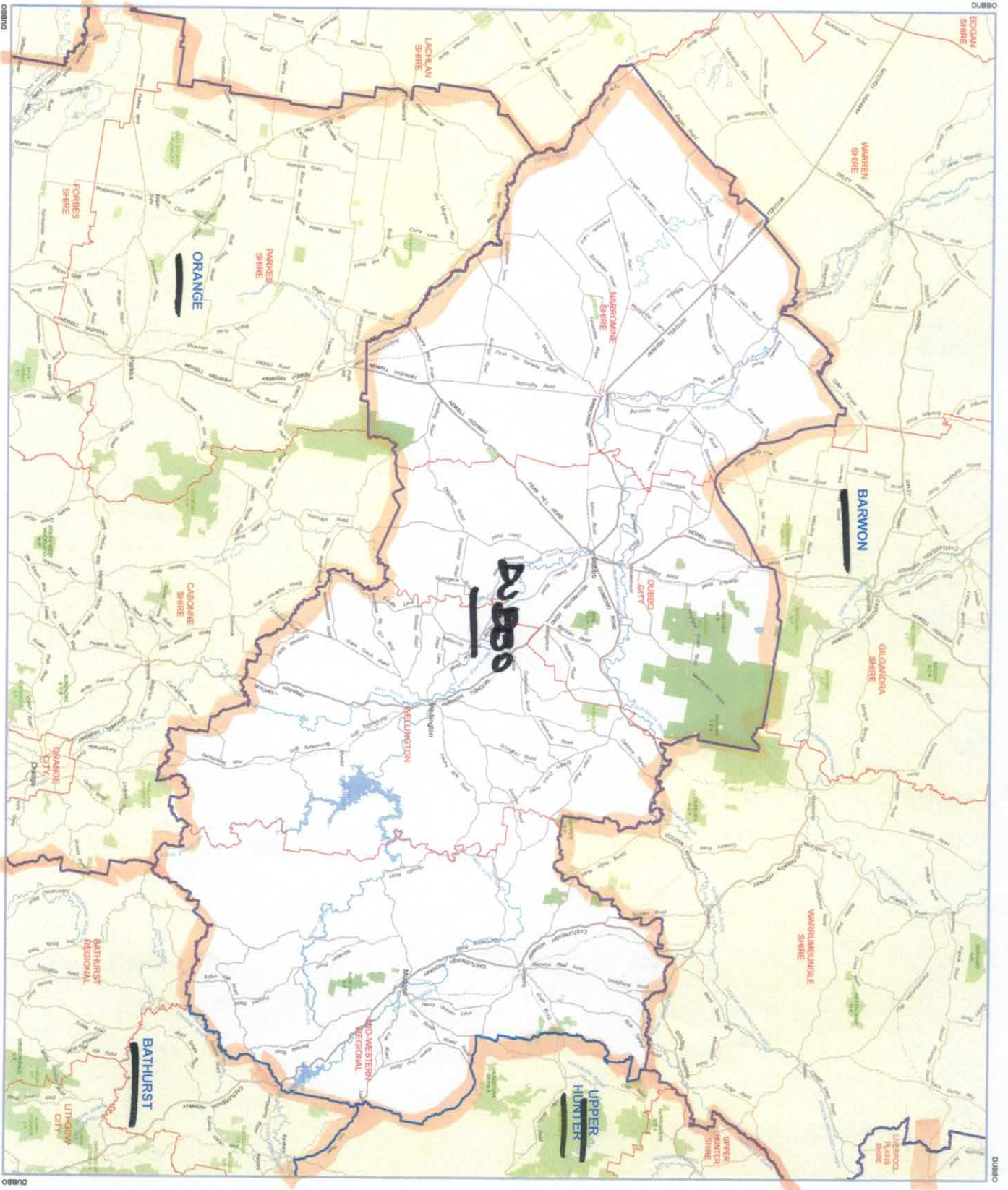
as approved by the Electoral District Commission
pursuant to the Parliamentary Electoral and Election Act 1912
September 2013

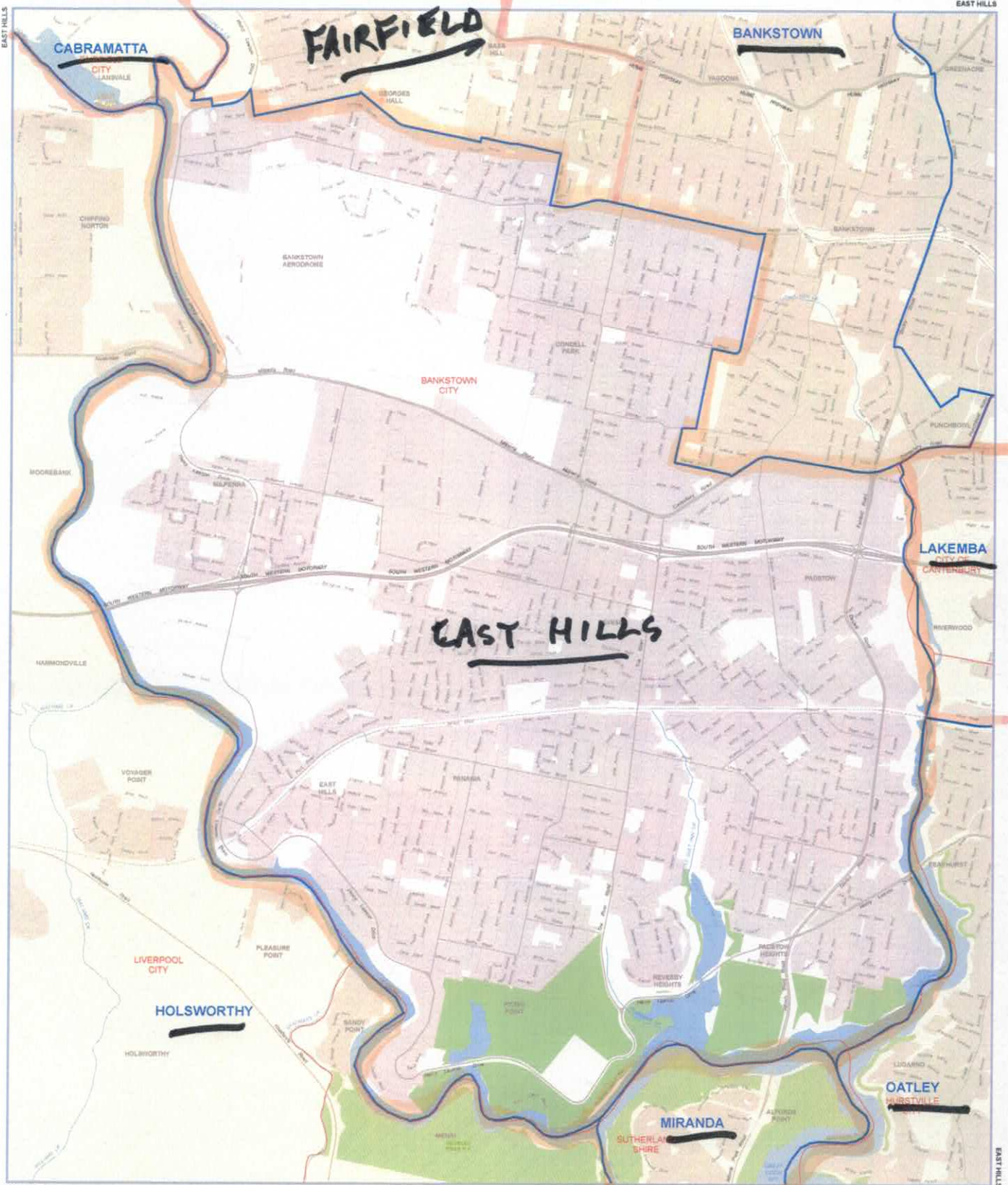


1 centimetre shall mean one kilometre of the actual
map. The boundaries are not to be construed as a guarantee.

2013 Redistribution Electoral District
names and boundaries
Approved by the Electoral District Commission August 2013
Local Government Area
names and boundaries
As at 1 June 2013

© Data and Program Administration 2013
Disclaimer: This map has been prepared by means of maps and is provided for
information only. It is not intended to be used for any purpose other than
informational. The State of New South Wales does not accept any liability for
any loss or damage, whether direct or indirect, arising from the use of this
map. The map is provided as a service to the public and is not intended to be
used for any other purpose.





2013 Redistribution Electoral District names and boundaries
 (Effective from the State General Election March 2015)

Local Government Area names and boundaries
 (as at 1 June 2014)

Further information, including copies of this map,
 may be obtained at: www.elections.nsw.gov.au



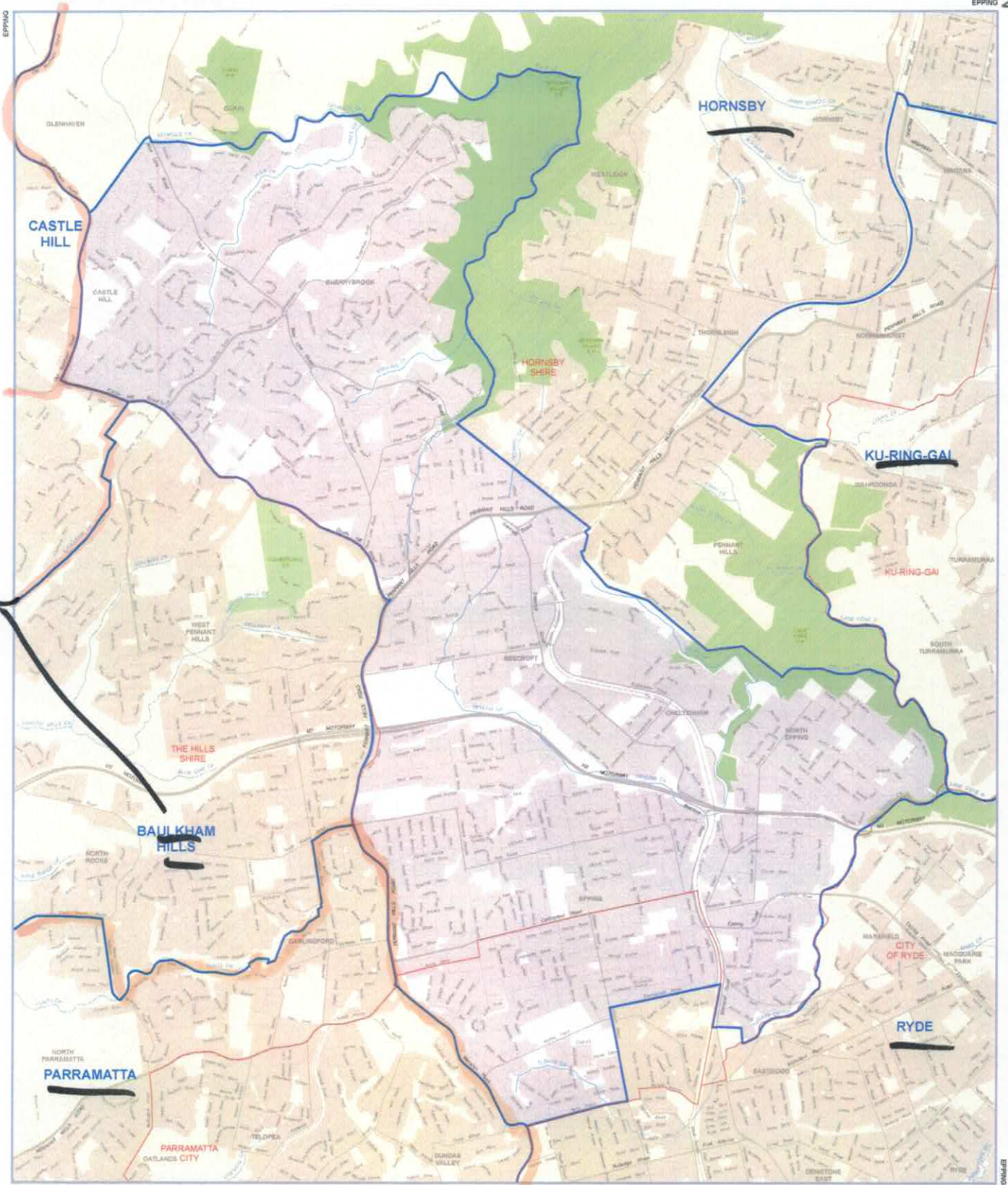
STATE OF NEW SOUTH WALES
 MAP OF THE ELECTORAL DISTRICT OF
EAST HILLS

as determined by the Electoral Districts Commissioners,
 pursuant to the Parliamentary Electorates and Elections Act, 1912
 Constitution Act, 1902
 September 2013

© Land and Property Information 2014
 © NSW Electoral Commission 2013

Disclaimer: This map has been generated by various sources and is provided for information purposes only. Land and Property Information (LPI) and NSW Electoral Commission (NSWEC) do not warrant or represent that the information is free from errors or omission, or that it is reflective. LPI and NSWEC give no warranty in relation to the information. LPI and NSWEC accept no liability for loss, damage, or costs that may arise resulting in any use or reliance upon the information in this map.





2013 Redistribution Electoral District names and boundaries
 (Effective from the State General Election March 2015)

Local Government Area names and boundaries
 (as at 1 June 2014)

Further information, including copies of this map
 may be obtained at: www.elections.nsw.gov.au




STATE OF NEW SOUTH WALES
 MAP OF THE ELECTORAL DISTRICT OF
EPPING

as determined by the Electoral Districts Commission,
 pursuant to the Parliamentary Electorates and Elections Act 1912
 Commission Act 1902
 September 2013

© Land and Property Information 2014
 © NSW Electoral Commission 2013

Disclaimer: This map has been generated by various sources and is provided for information purposes only. Land and Property Information (LPI) and NSW Electoral Commission (NSWEC) do not warrant or represent that the information is free from errors or omissions, or that it is accurate. LPI and NSWEC give no warranty in relation to the information. LPI and NSWEC accept no liability for use, damage, or loss that you may incur relying in any way on information from this map.



STATE OF NEW SOUTH WALES
 MAP OF THE ELECTORAL DISTRICT OF
FAIRFIELD

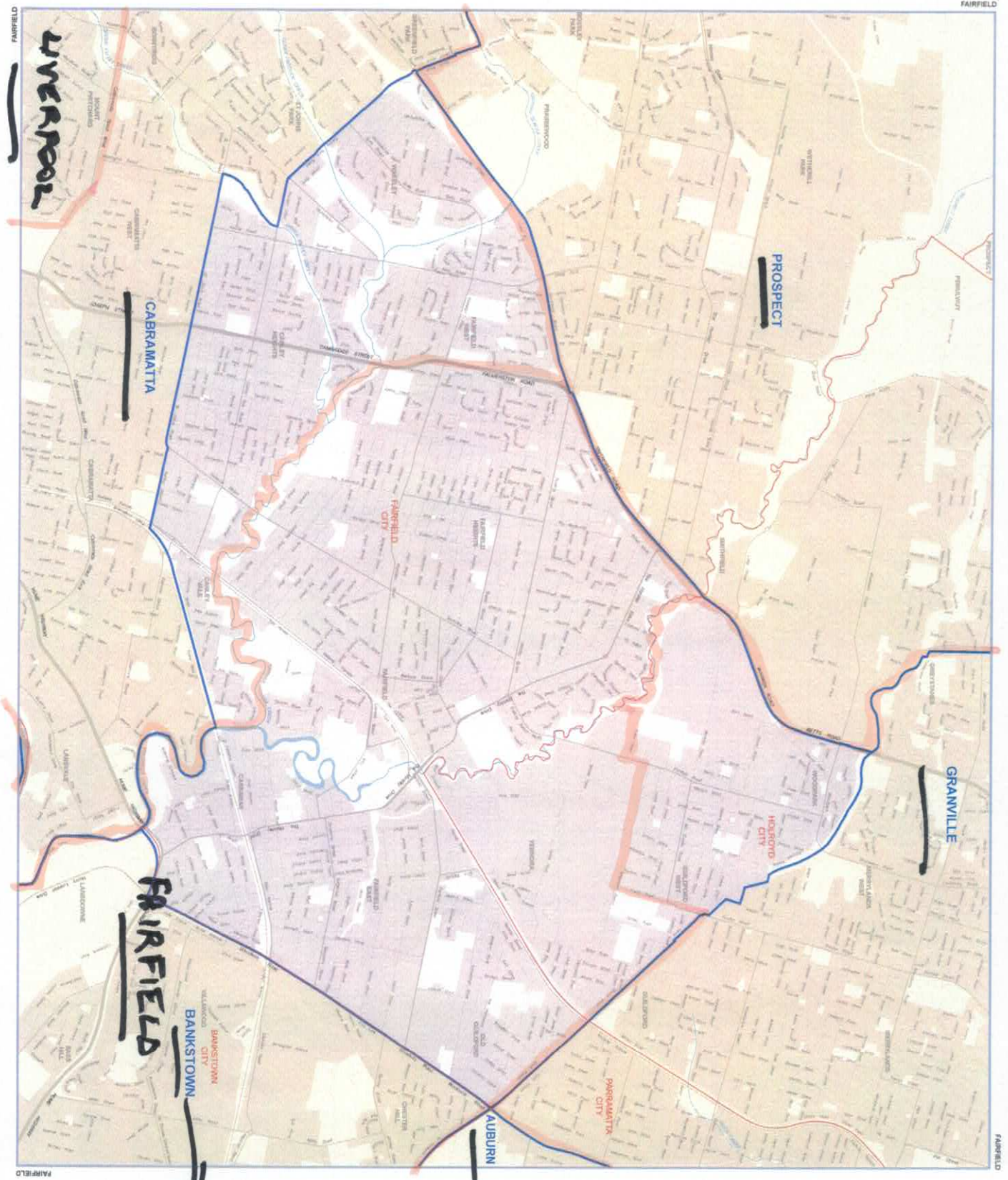
as determined by the Electoral Districts Commission,
 pursuant to the Parliamentary Electorates and Elections Act, 1972
 September 2013



Includes municipalities, including councils, and their names
 under the provisions of the Local Government Act 1995

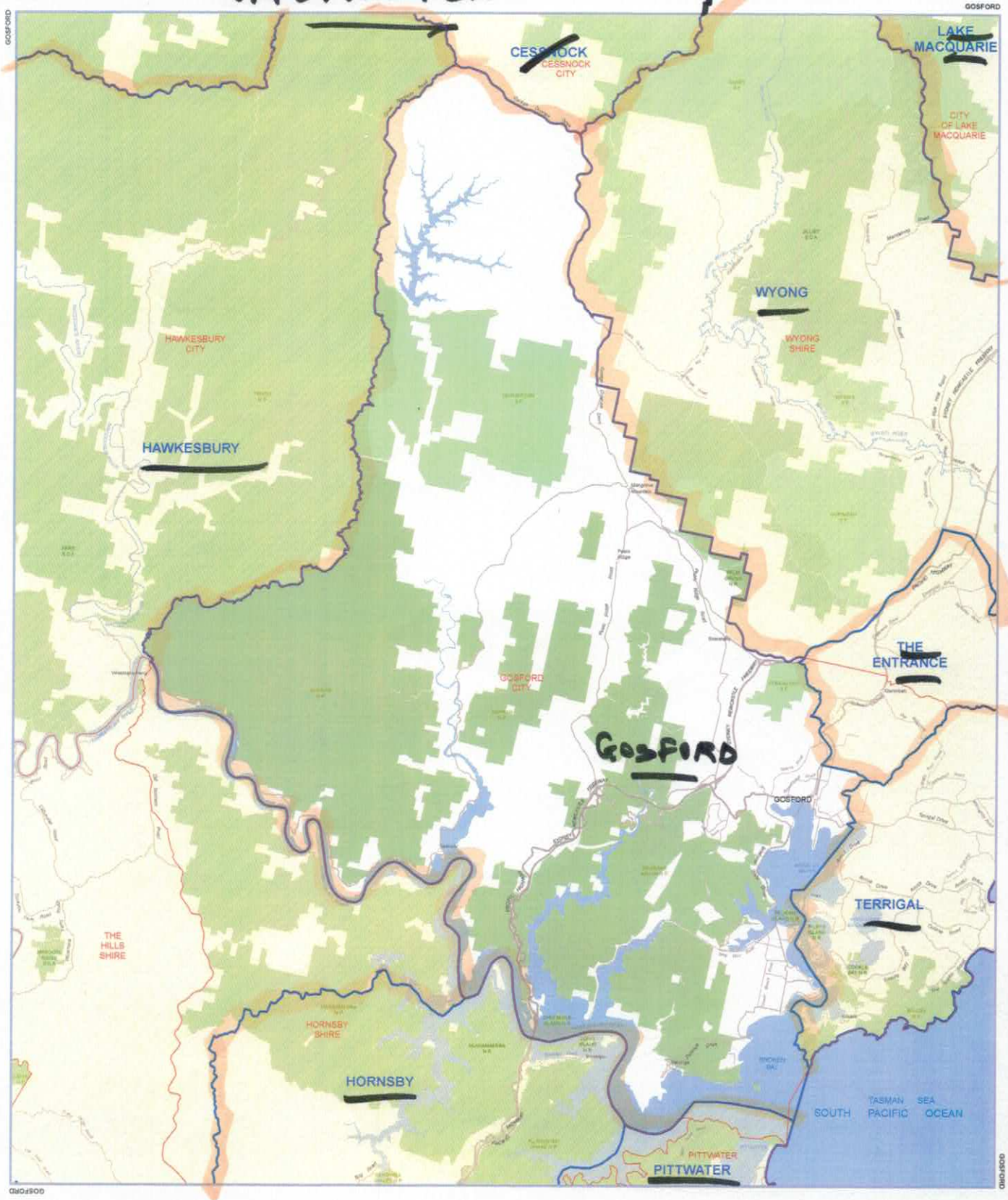
2013 Redistribution Electoral District
 names and boundaries
 Approved by the State Government on 29/9/2013
 Local Government Areas
 names and boundaries
 as at 1 June 2013

© State of New South Wales 2013
 This map has been prepared by electronic means and is intended to
 be a true and accurate representation of the boundaries of the
 Electoral District of Fairfield and the Local Government Areas
 within it. It is not intended to be used for any other purpose
 and the State of New South Wales does not accept any liability for
 any loss or damage arising from its use.



UPPER HUNTER

31



2013 Redistribution Electoral District names and boundaries
 (Effective from the State General Election March 2015)

Local Government Area names and boundaries
 (as at 1 June 2014)

Further information, including copies of this map,
 may be obtained at: www.elections.nsw.gov.au



NSW
 STATE OF NEW SOUTH WALES
 MAP OF THE ELECTORAL DISTRICT OF
GOSFORD

as determined by the Electoral Districts Commissioners,
 pursuant to the Parliamentary Electorates and Elections Act, 1912
 Constitution Act, 1902
 September 2013



© Land and Property Information 2014
 © NSW Electoral Commission 2013
 Disclaimer: This map has been generated by various sources and is provided for information purposes only. Land and Property Information (LPI) and NSW Electoral Commission (NSWEC) do not warrant or represent that the information in this map is correct, or that it is suitable for any particular purpose. LPI and NSWEC do not accept any liability for loss, damage, or costs that you may incur relying on any use or reliance upon the information in this map.

STATE OF NEW SOUTH WALES
 MAP OF THE ELECTORAL DISTRICT OF
GOULBURN

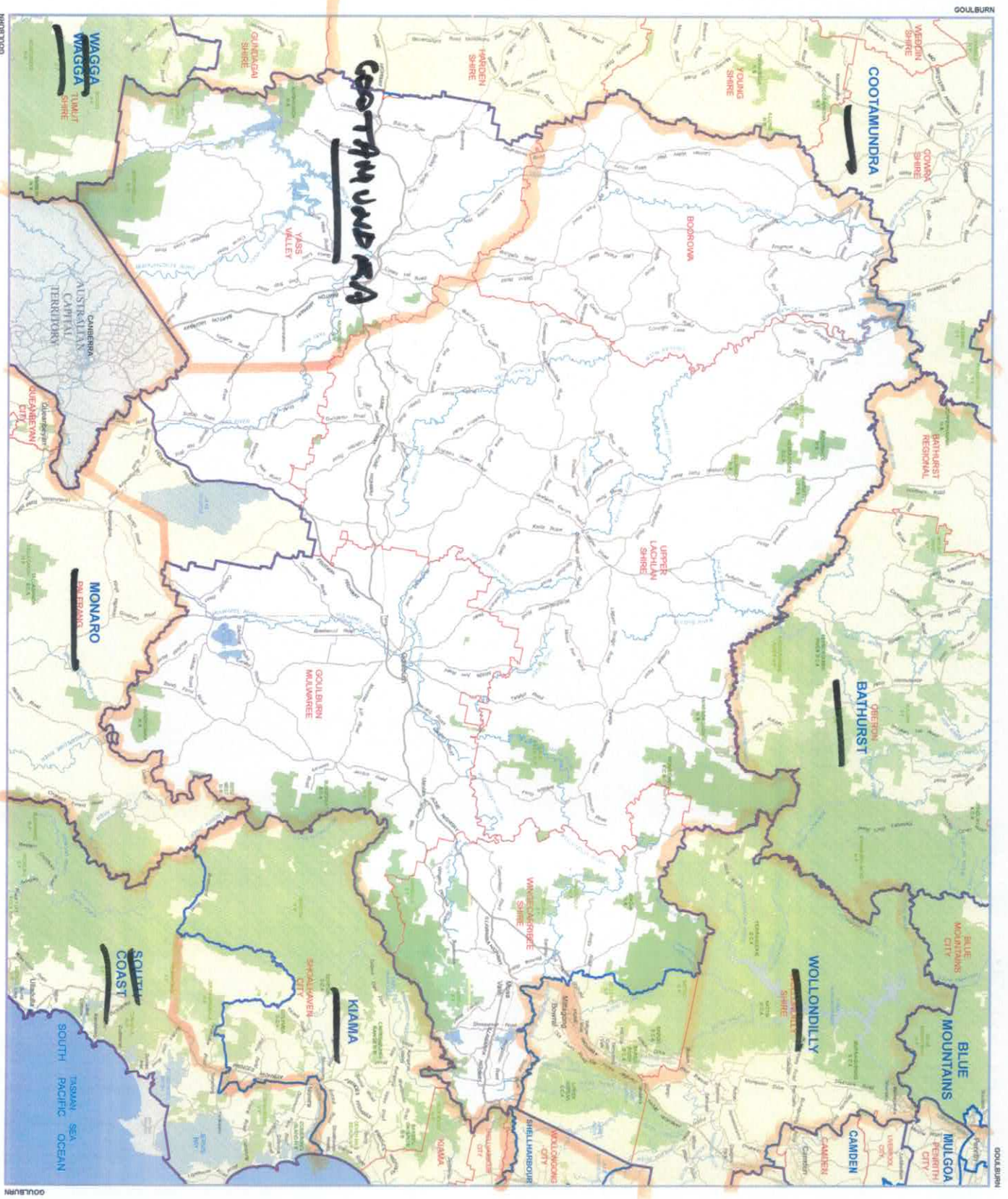
As determined by the Electoral Commission, Commonwealth of Australia, Act 1922
 September 2013



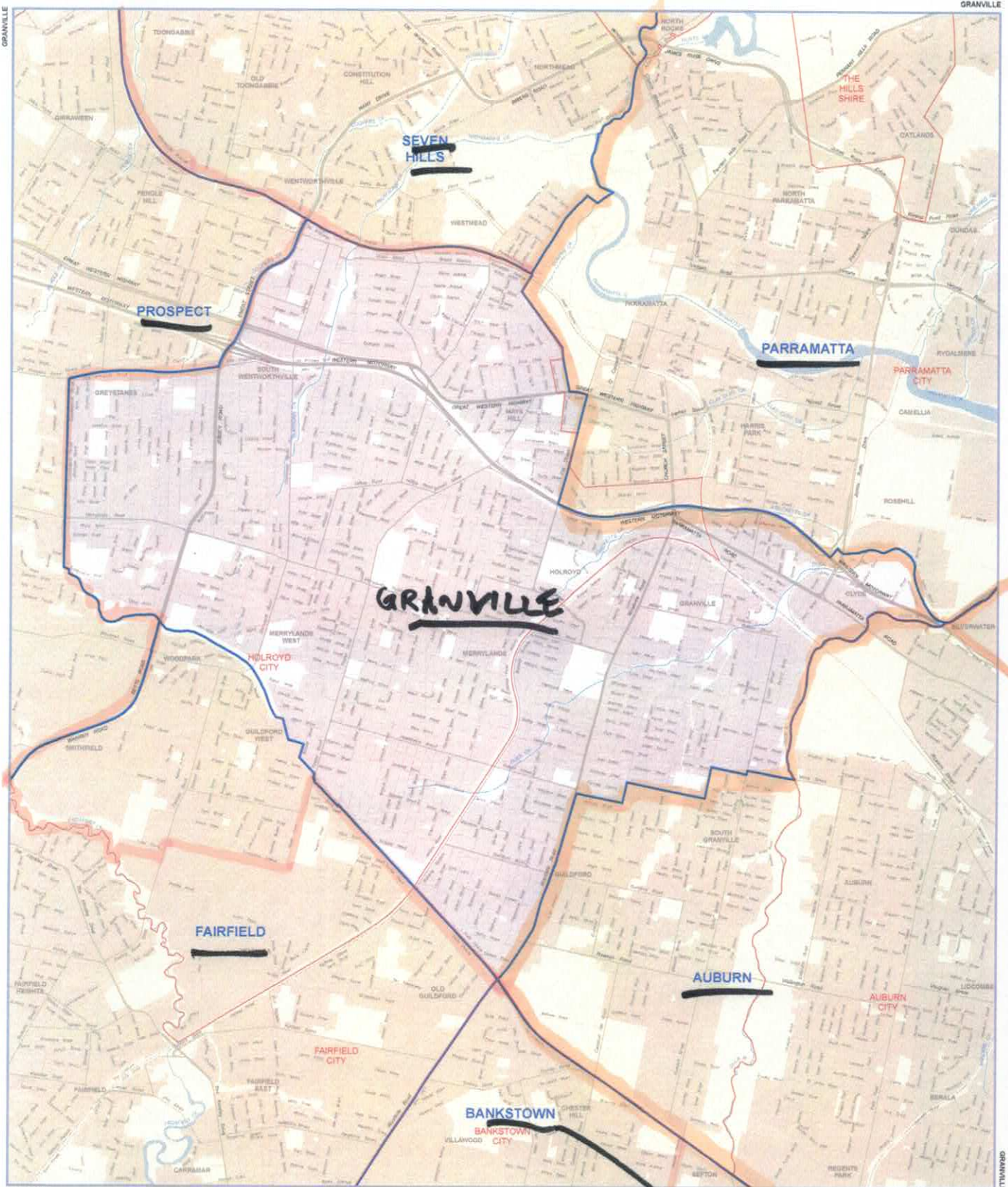
1 Kilometre and 1000 metres are indicated on this map. The distance between the 1000 metre and 1 kilometre marks is 100 metres.

2013 Redistribution Electoral District names and boundaries
 derived from the New Electoral Boundaries 2013
 Local Government Area names and boundaries
 as at 1 June 2014

© Land and Property Management 2014
 This map is a reproduction of the map of the Electoral District of Goulburn and its constituent Local Government Areas, as determined by the Electoral Commission of New South Wales, in 2013. It is not intended to be used for any purpose other than to show the boundaries of the Electoral District of Goulburn and its constituent Local Government Areas. It is not intended to be used for any purpose other than to show the boundaries of the Electoral District of Goulburn and its constituent Local Government Areas.



GOULBURN



2013 Redistribution Electoral District names and boundaries
(Effective from the State General Election March 2015)

Local Government Area names and boundaries
(as of 1 June 2014)

Further information, including copies of this map, may be obtained at www.elections.nsw.gov.au



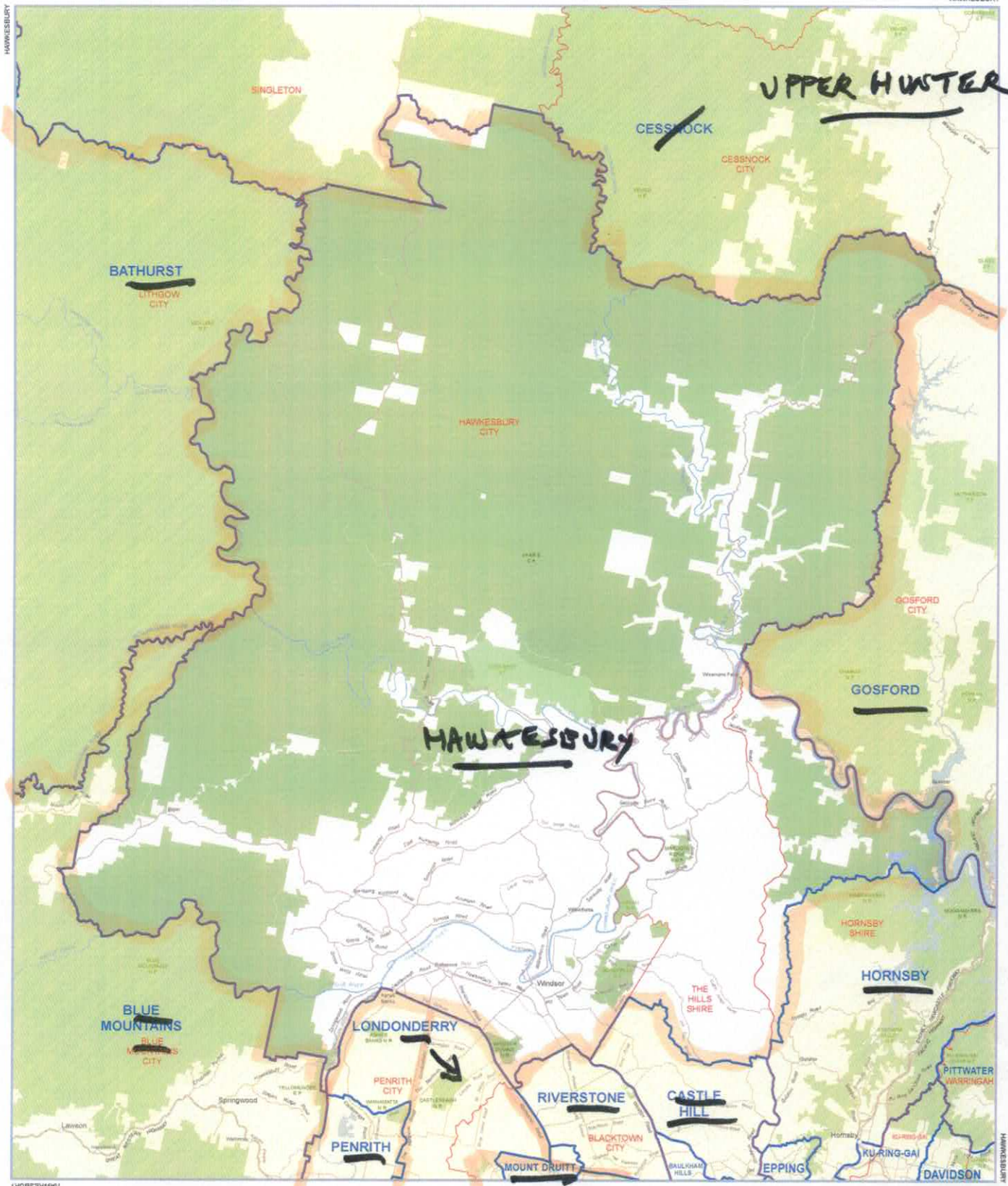
STATE OF NEW SOUTH WALES
MAP OF THE ELECTORAL DISTRICT OF
GRANVILLE

as determined by the Electoral Districts Commissioner, pursuant to the Parliamentary Electorates and Elections Act, 1912 (Constitution Act 1902) September 2013

© Land and Property Information 2014
© NSW Electoral Commission 2013

Disclaimer: This map has been generated by various sources and is provided for information purposes only. Land and Property Information (LPI) and NSW Electoral Commission (NSWEC) do not warrant or represent that the information is free from errors or omission, or that it is exhaustive. LPI and NSWEC give no warranty in relation to the information. LPI and NSWEC accept no liability for loss, damage, or costs that you may incur relying on any use or reliance upon the information in this map.





2013 Redistribution Electoral District names and boundaries
 (Effective from the State General Election March 2015)

Local Government Area names and boundaries
 (as at 1 June 2014)

Further information, including copies of this map,
 may be obtained at: www.elections.nsw.gov.au/

KAUSA

KAUSA



STATE OF NEW SOUTH WALES
 MAP OF THE ELECTORAL DISTRICT OF

HAWKESBURY

as determined by the Electoral Districts Commissioner,
 pursuant to the Parliamentary Electorates and Elections Act, 1912
 Consolidated Act, 1962
 September 2013

© Land and Property Information 2014
 © NSW Electoral Commission 2013

Disclaimer: This map has been generated by various sources and is intended for information purposes only. Land and Property Information (LPI) and NSW Electoral Commission (NSWEC) do not warrant or represent that the information, data, facts, errors, or omissions, or that it is accurate, LPI and NSWEC disclaim any liability in relation to the information, LPI and NSWEC accept no liability for loss, damage, or cost that may incur relating to any use or reliance upon this information in this map.





2013 Redistribution Electoral District names and boundaries
 effective from the State General Election March 2015

Local Government Area names and boundaries
 as at 1 June 2014

Further information, including copies of this map,
 may be obtained at: www.abc.gov.au



STATE OF NEW SOUTH WALES
 MAP OF THE ELECTORAL DISTRICT OF

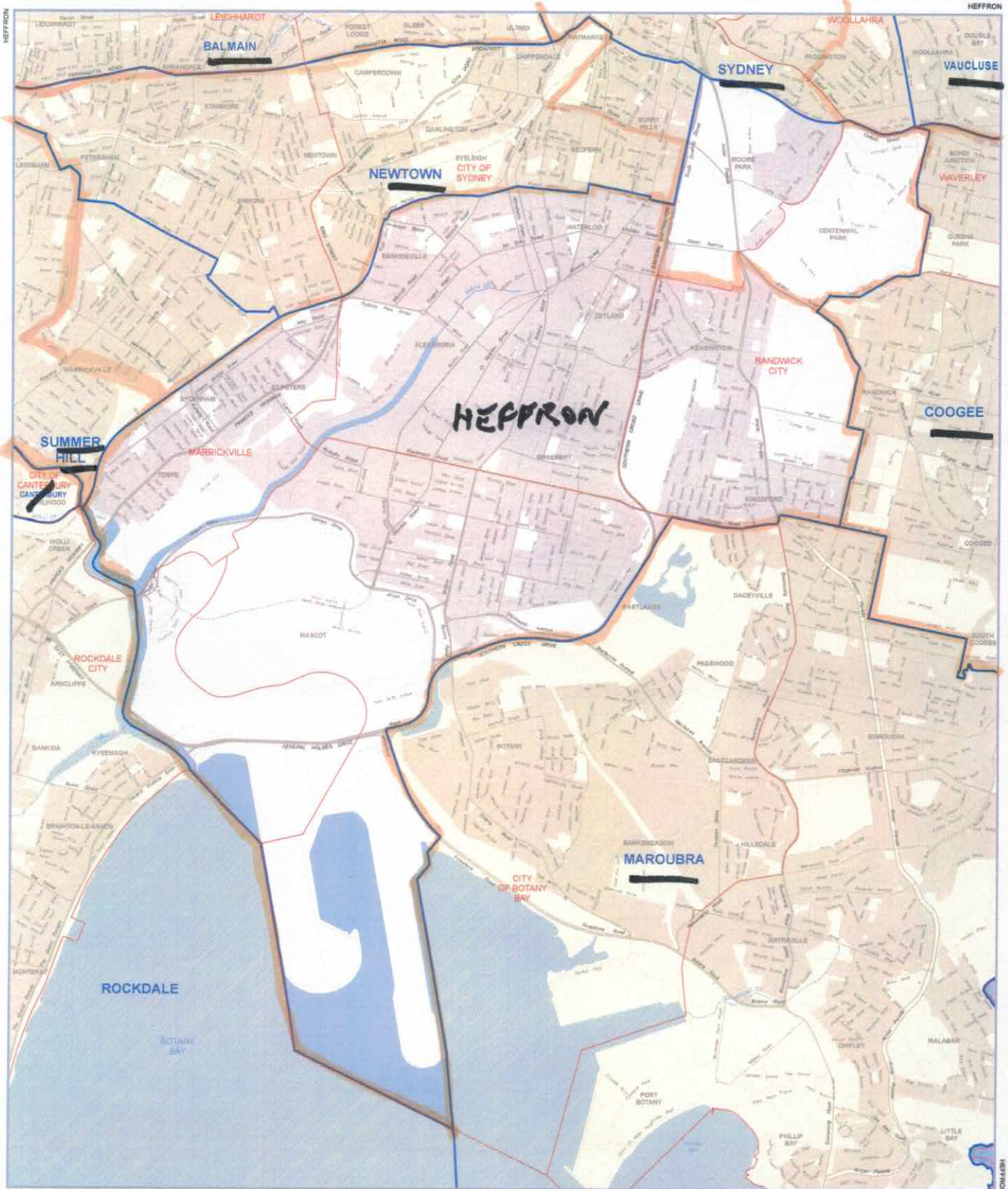
HEATHCOTE

as determined by the Electoral Districts Commissioners,
 pursuant to the Parliamentary Electorates and Elections Act, 1912
 Constitution Act, 1902
 (September 2013)

© Land and Property Information 2014
 © NSW Electoral Commission 2013

Disclaimer: This map has been generated by various sources and is provided for information purposes only. Land and Property Information (LPI) and NSW Electoral Commission (NSWEC) do not warrant or represent that the information is free from errors or omission, or that it is accurate. LPI and NSWEC give no warranty or reliance to the information. LPI and NSWEC assume no liability for loss, damage, or costs that you may incur relying in any way on or reliance upon the information in this map.





2013 Redistribution Electoral District names and boundaries
 (Effective from the State General Election March 2015)


Local Government Area names and boundaries
 (as at 1 June 2014)

Further information, including copies of this map,
 may be obtained at www.elections.nsw.gov.au



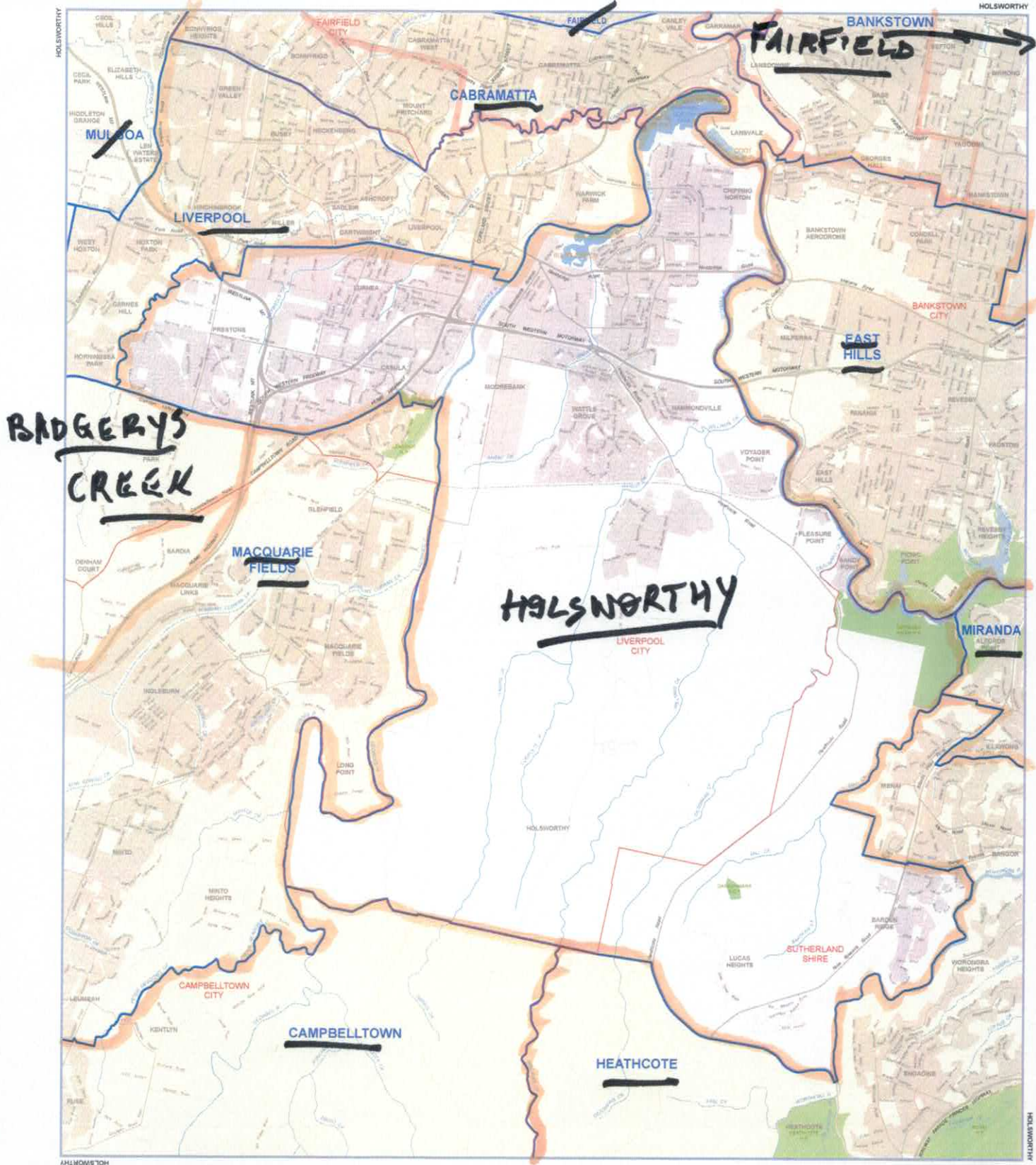
STATE OF NEW SOUTH WALES
 MAP OF THE ELECTORAL DISTRICT OF
HEFFRON

As determined by the Electoral Districts Commissioners,
 pursuant to the Parliamentary Electorates and Elections Act, 1912
 Constitution Act, 1902
 September 2013



© Land and Property Information 2014
 © NSW Electoral Commission 2013

Disclaimer: This map has been generated by various sources and is provided for information purposes only. Land and Property Information (LPI) and NSW Electoral Commission (NSWEC) do not warrant or represent that the information is free from errors or omissions, or that it is exhaustive. LPI and NSWEC give no warranty in relation to the information. LPI and NSWEC accept no liability for loss, damage or other that may occur relying in any way or reliance upon the information in this order.



2013 Redistribution Electoral District names and boundaries
 (Effective from the State General Election March 2015)

Local Government Area names and boundaries
 (as at 1 June 2014)

KAJMA
 PUNJA

NSW
 STATE OF NEW SOUTH WALES
 MAP OF THE ELECTORAL DISTRICT OF
HOLSORTHY

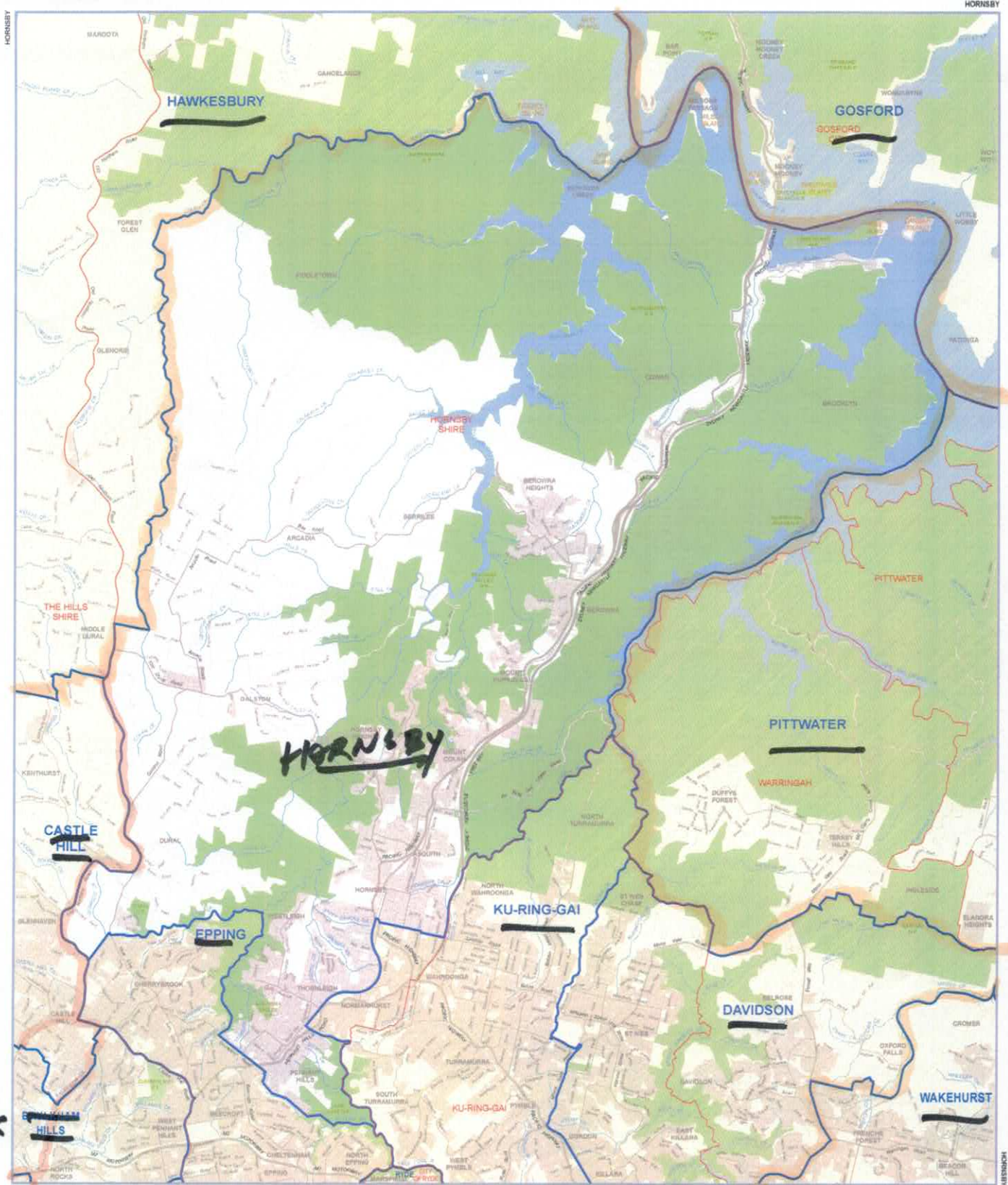
as determined by the Electoral Districts Commissioners,
 pursuant to the Parliamentary Electorates and Elections Act, 1912
 Constitution Act, 1902
 (September 2013)

© Land and Property Information 2014
 © NSW Electoral Commission 2013

Disclaimer: This map has been generated by various sources and is provided for information purposes only. Land and Property Information (LPI) and NSW Electoral Commission (NSWEC) do not warrant or represent that the information is free from errors or omission, or that it is exhaustive. LPI and NSWEC give no warranty in relation to the information. LPI and NSWEC accept no liability for loss, damage, or costs that may flow from relying on any use or reliance upon the information in this map.

Further information, including copies of this map, may be obtained at: www.elections.nsw.gov.au





2013 Redistribution Electoral District names and boundaries
 (Effective from the State General Election March 2015)

Local Government Area names and boundaries
 (as at 1 July 2014)

Further information, including copies of this map,
 may be obtained at www.alsi.nsw.gov.au.



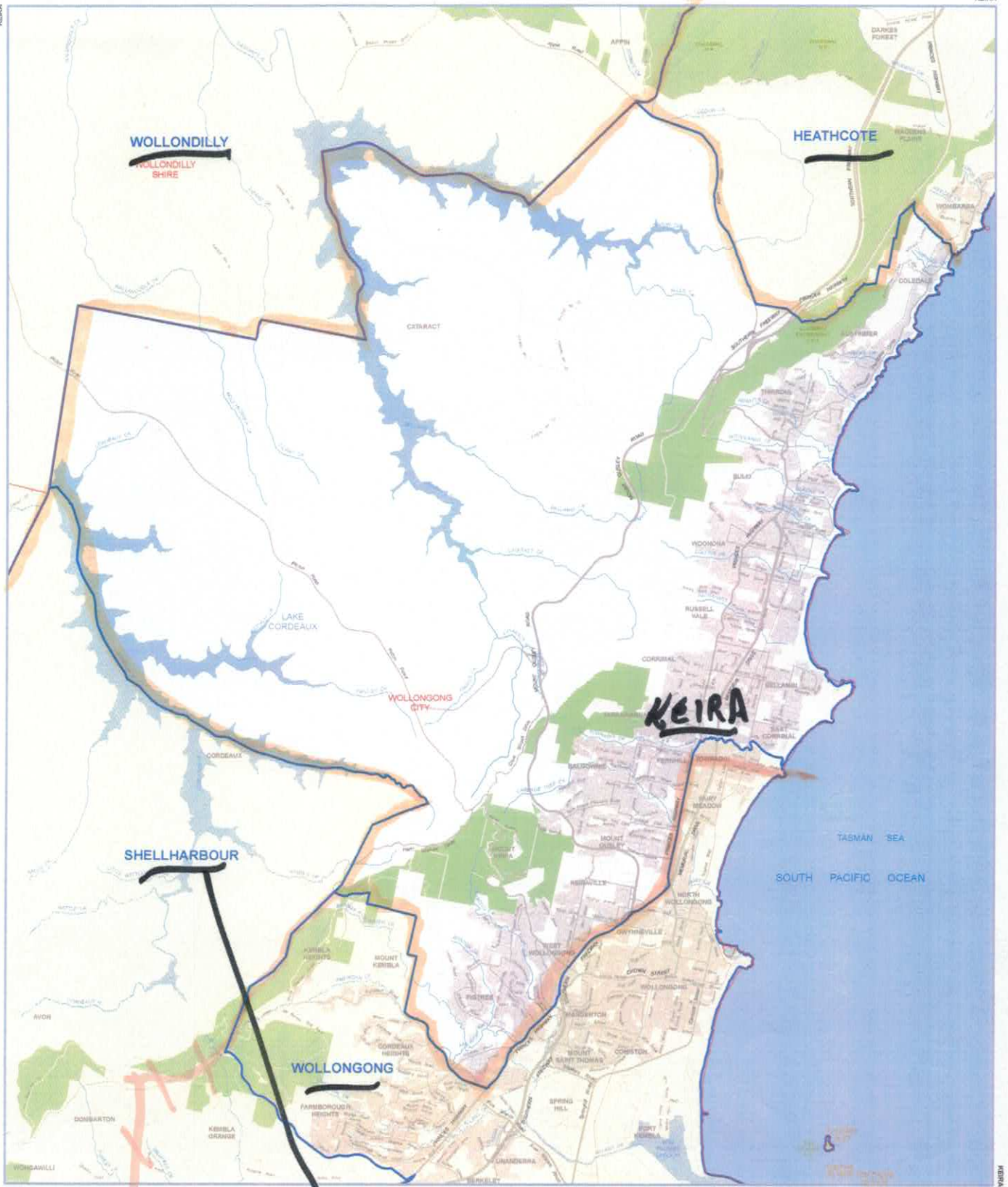
STATE OF NEW SOUTH WALES
 MAP OF THE ELECTORAL DISTRICT OF
HORNBY

as determined by the Electoral Districts Commissioner,
 pursuant to the Parliamentary Electorates and Elections Act, 1912
 (Consolidation Act, 1902)
 September 2013



© Land and Property Information 2014
 © NSW Electoral Commission 2013

Disclaimer: This map has been generated by various sources and is provided for information purposes only. Land and Property Information (LPI) and NSW Electoral Commission (NSWEC) do not warrant or represent that the information is free from errors or omissions, or that it is accurate. LPI and NSWEC give no warranty in relation to the information. LPI and NSWEC accept no liability for loss, damage, or cost that may result from relying in any way on or reliance upon the information in this map.



2013 Redistribution Electoral District names and boundaries
 (Revised from the State General Election March 2013)

Local Government Area names and boundaries
 (as at 1 June 2014)

Further information, including copies of this map, can be obtained at www.elections.nsw.gov.au

KEIRA

WOLLONGONG



STATE OF NEW SOUTH WALES
 MAP OF THE ELECTORAL DISTRICT OF

KEIRA

As determined by the Electoral Districts Commissioner, pursuant to the Parliamentary Electorates and Elections Act, 1912 (Consolidation Act, 300) (September 2013)



© Land and Property Information 2014
 © NSW Electoral Commission 2013

Disclaimer: This map has been generated by various sources and is provided for information purposes only. Land and Property Information, LPI and NSW Electoral Commission (NSWEC) do not warrant or represent that the information is free from errors or omission, or that it is authoritative. LPI and NSWEC give no warranty in relation to the information. LPI and NSWEC accept no liability for loss, damage, or costs that you may incur relating to any use or reliance upon the information in this map.

NSW
 STATE OF NEW SOUTH WALES
 MAP OF THE ELECTORAL DISTRICT OF
KIAMA

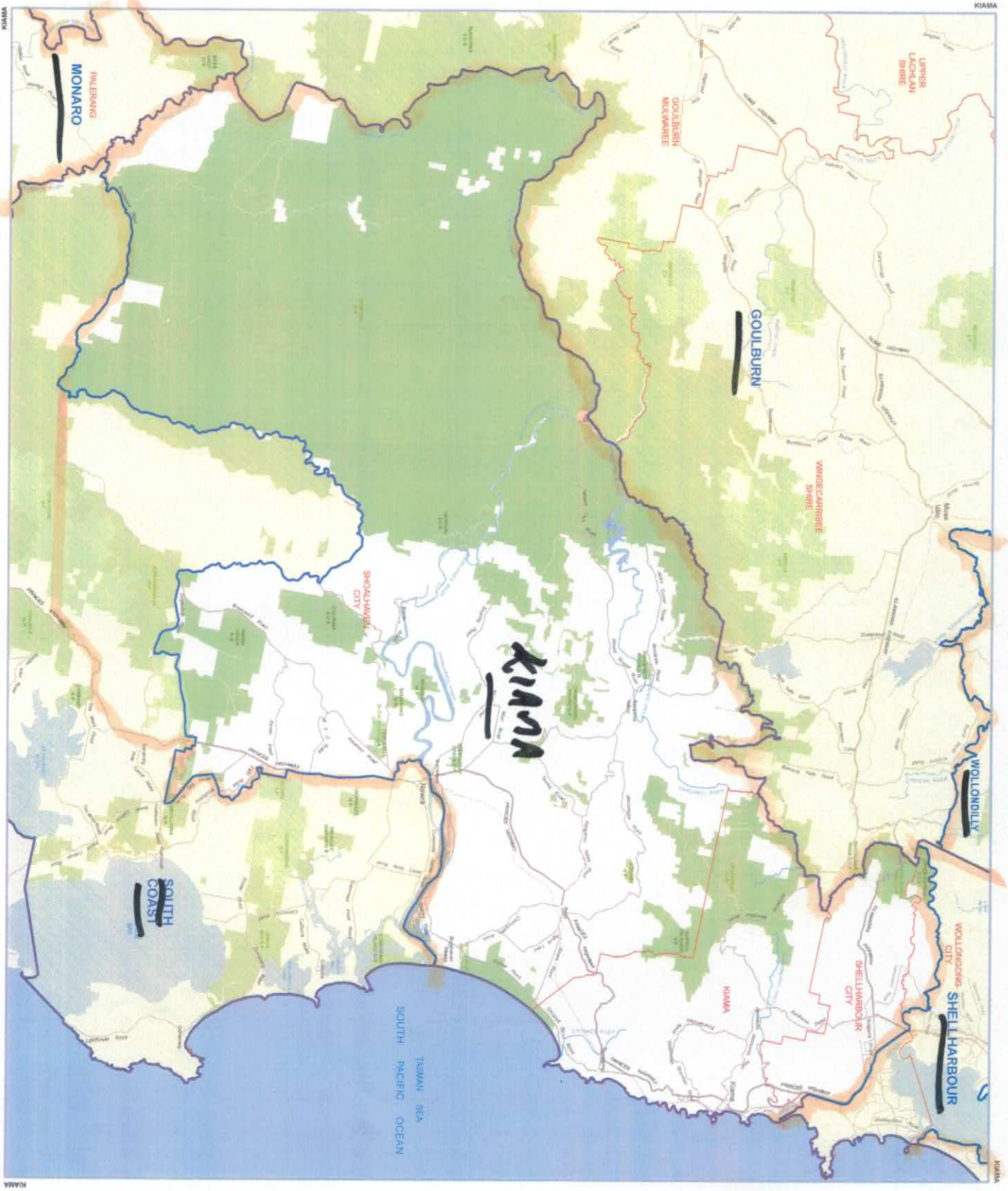
as determined by the Electoral Districts Commission
 pursuant to the Electoral Districts Act 1970
 October 2013

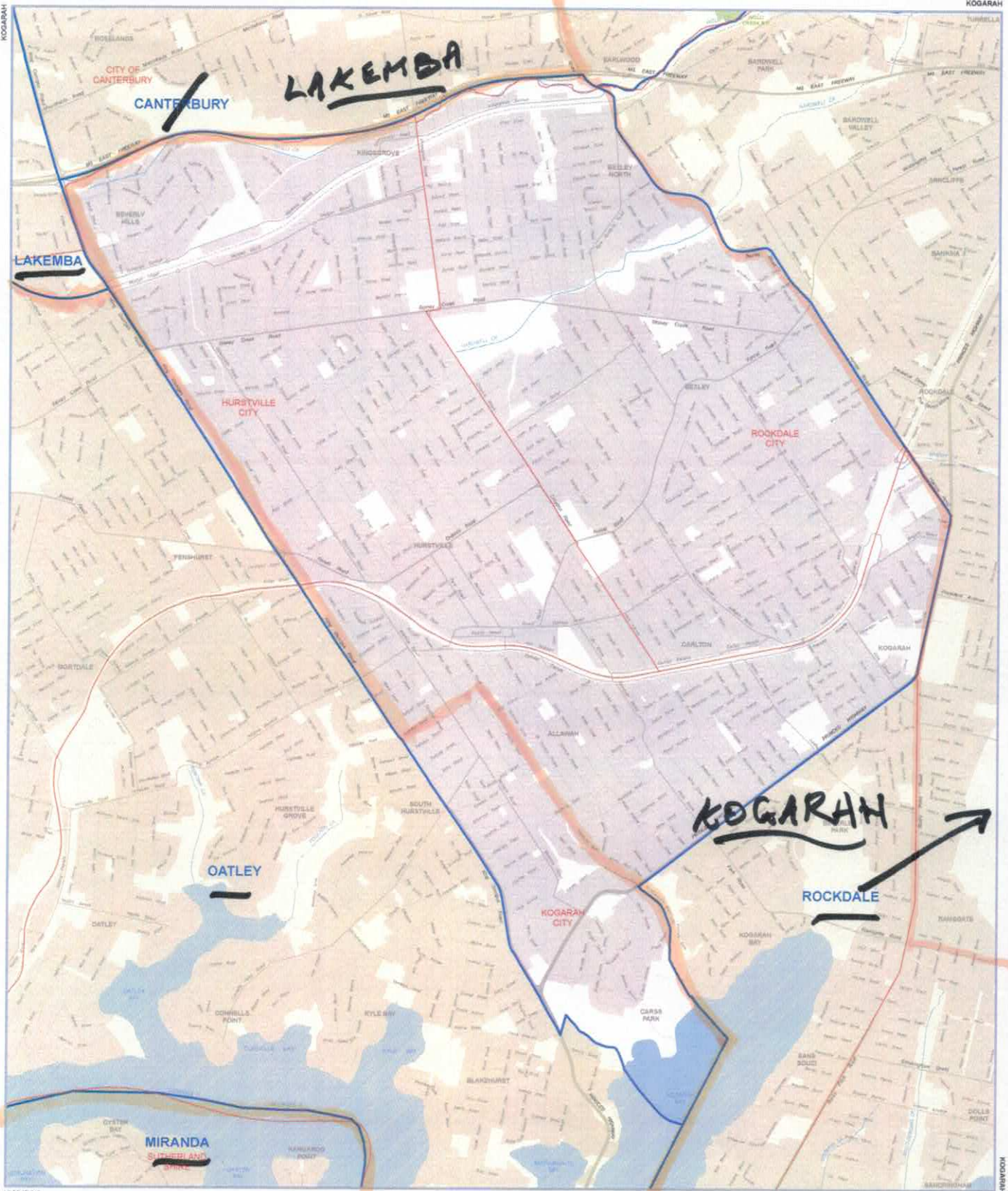


1. Each electoral district is made up of several local government areas. No electoral district is a local government area.

2013 Redistribution Electoral District
 names and boundaries
 (as determined by the Electoral Districts Commission under section 10 of the Electoral Districts Act 1970)
 Local Government Area
 names and boundaries
 (as at 1 June 2013)

© Local Government Association of NSW
 © Commonwealth of Australia 2013
 Disclaimer: This map has been prepared by means of computer and is provided by electronic means. It is not intended to be used as a legal document. The Electoral Districts Commission is not responsible for any errors or omissions in this map. The Electoral Districts Commission is not responsible for any errors or omissions in this map. The Electoral Districts Commission is not responsible for any errors or omissions in this map.





2013 Redistribution Electoral District names and boundaries
 (Effective from the State Election Election March 2015)

Local Government Area names and boundaries
 (as at 1 June 2014)

Further information, including copies of this map, may be obtained at www.electoral.nsw.gov.au

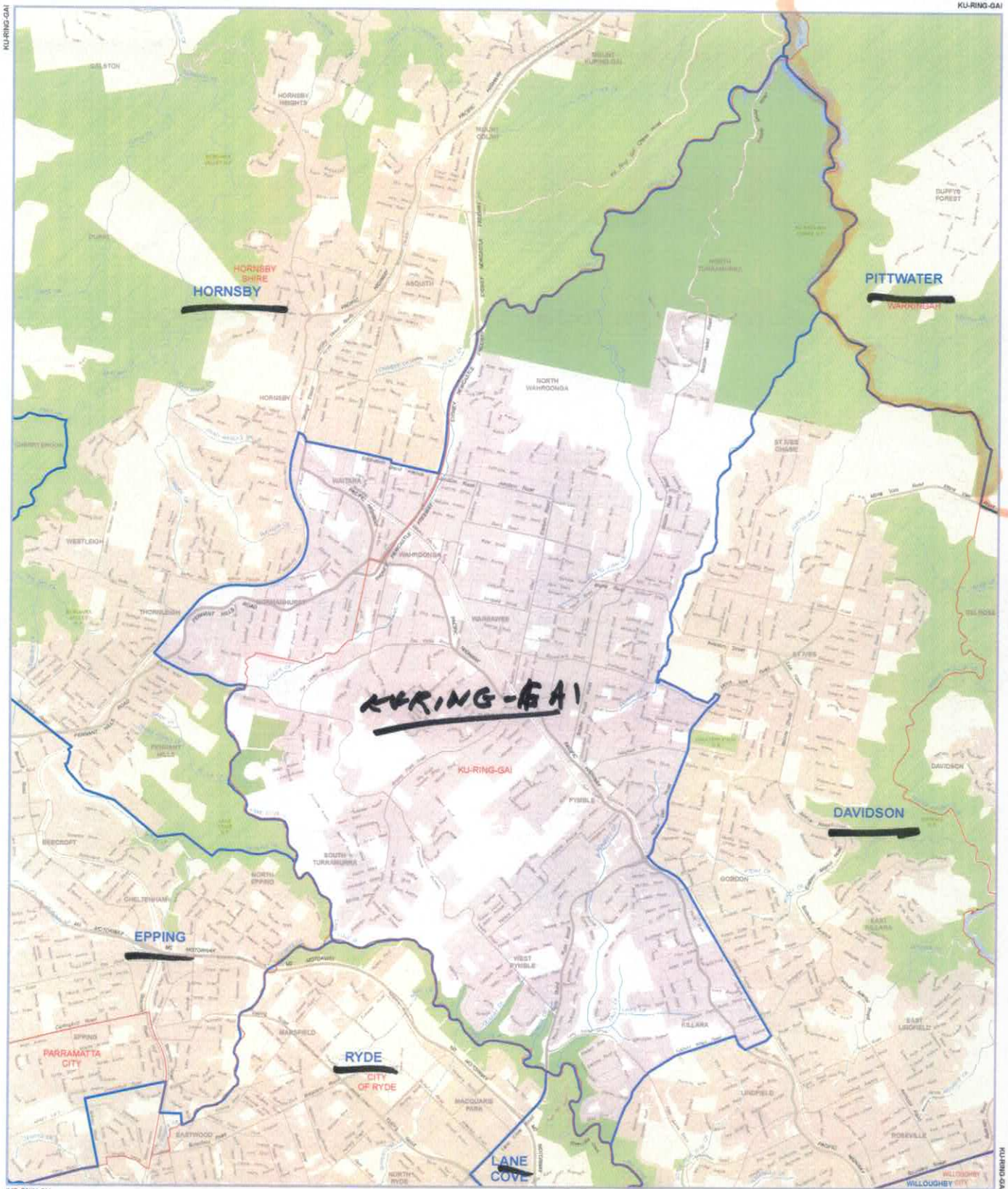


STATE OF NEW SOUTH WALES
 MAP OF THE ELECTORAL DISTRICT OF
KOGARAH

as determined by the Electoral Districts Commissioners pursuant to the Parliamentary Electorates and Elections Act, 1912 (Consolidation Act, 1992) (September 2013)

© Land and Property Information 2014
 © NSW Electoral Commission 2013
 Disclaimer: This map has been generated by various sources and is provided for information purposes only. Land and Property Information (LPI) and NSW Electoral Commission (NSWEC) do not warrant or represent that the information is free from errors or omission, or that it is exhaustive. LPI and NSWEC give no warranty in relation to the information. LPI and NSWEC accept no liability for loss, damage or costs that you may incur relying on any data or information shown on this map.





42

2013 Redistribution Electoral District names and boundaries
 (Effective from the State General Election March 2015)

Local Government Area names and boundaries
 (as at 1 June 2014)

Further information, including copies of this map, may be obtained at www.elections.nsw.gov.au

KAMA
 KAMA

NSW
 STATE OF NEW SOUTH WALES
 MAP OF THE ELECTORAL DISTRICT OF
KU-RING-GAI

As determined by the Electoral Districts Commissioners, pursuant to the Parliamentary Electorates and Elections Act, 1912 (Consolidation Act 1907) September 2013

© Land and Property Information 2014
 © NSW Electoral Commission 2013
 Disclaimer: This map has been generated by various sources and is provided for information purposes only. Land and Property Information (LPI) and NSW Electoral Commission (NSWEC) do not warrant or represent that the information in this map is correct, or that it is exhaustive. LPI and NSWEC give no warranty in relation to the information. LPI and NSWEC accept no liability for loss, damage, or costs that you may incur relying on any use or reliance upon the information in this map.





2013 Redistribution Electoral District names and boundaries
 (Effective from the State General Election March 2015)

Local Government Area names and boundaries
 (as at 1 July 2014)

Further information, including copies of this map,
 may be obtained at www.electoral.nsw.gov.au



STATE OF NEW SOUTH WALES
 MAP OF THE ELECTORAL DISTRICT OF

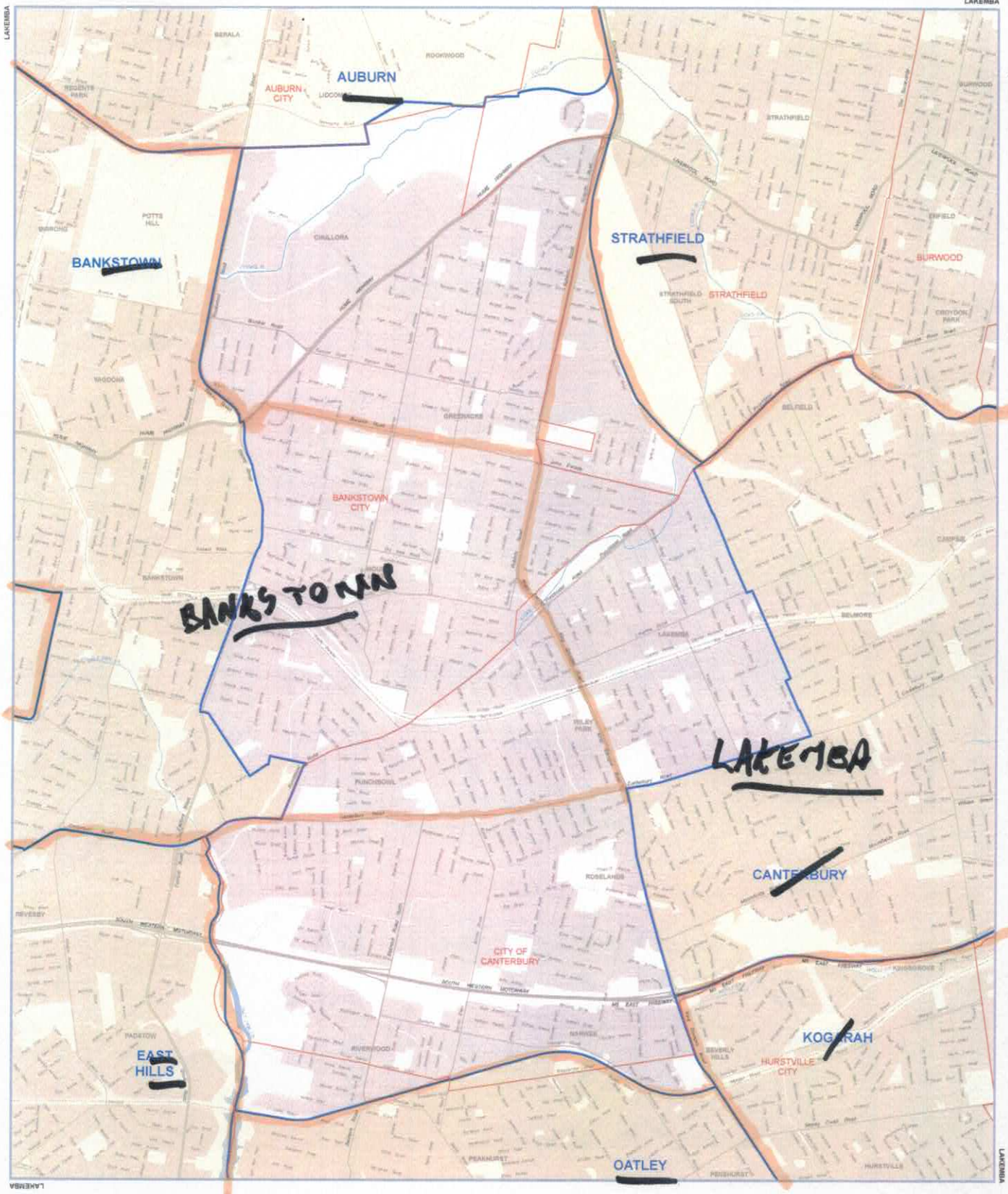
LAKE MACQUARIE

As determined by the Electoral Districts Commissioners,
 pursuant to the Parliamentary Electorates and Elections Act, 1912
 Commission Act, 1902
 September 2013

© Land and Property Information 2014
 © NSW Electoral Commission 2013
 Disclaimer: This map has been generated by various sources and is provided for information purposes only. Land and Property Information (LPI) and NSW Electoral Commission (NSWEC) do not warrant or represent that the information in this map is correct or complete, or that it is authoritative. LPI and NSWEC give no warranty in relation to the information. LPI and NSWEC accept no liability for loss, damage, or costs that you may incur relying on any use or reliance upon the information in this map.



44
ref
16



2013 Redistribution Electoral District names and boundaries
(Effective from the State General Election March 2015)

Local Government Area names and boundaries
(as at 1 June 2014)

KLIMA
KLIMA

N

NSW
 STATE OF NEW SOUTH WALES
 MAP OF THE ELECTORAL DISTRICT OF
LAKEMBA

as determined by the Electoral Districts Commissioners,
 pursuant to the Parliamentary Electorates and Elections Act, 1912
Constitution Act 1902
 September 2013

© Land and Property Information 2014
 © NSW Electoral Commission 2013

Disclaimer: This map has been generated by various sources and is provided for information purposes only. Land and Property Information (LPI) and NSW Electoral Commission (NSWEC) do not warrant or represent that the information in this document is true, correct, or that it is exhaustive. LPI and NSWEC give no warranty in relation to the information. LPI and NSWEC accept no liability for loss, damage, or costs that you may incur relating to any use or reliance upon the information in this map.

Further information, including copies of this map,
 may be obtained at www.elections.nsw.gov.au



STATE OF NEW SOUTH WALES
 MAP OF THE ELECTORAL DISTRICT OF
LANE COVE

NSW

As determined by the Electoral Commission
 prepared by the Parliamentary Electoral Administration
 Commission on 15/02/2016
 Commission No. 182
 September 2016

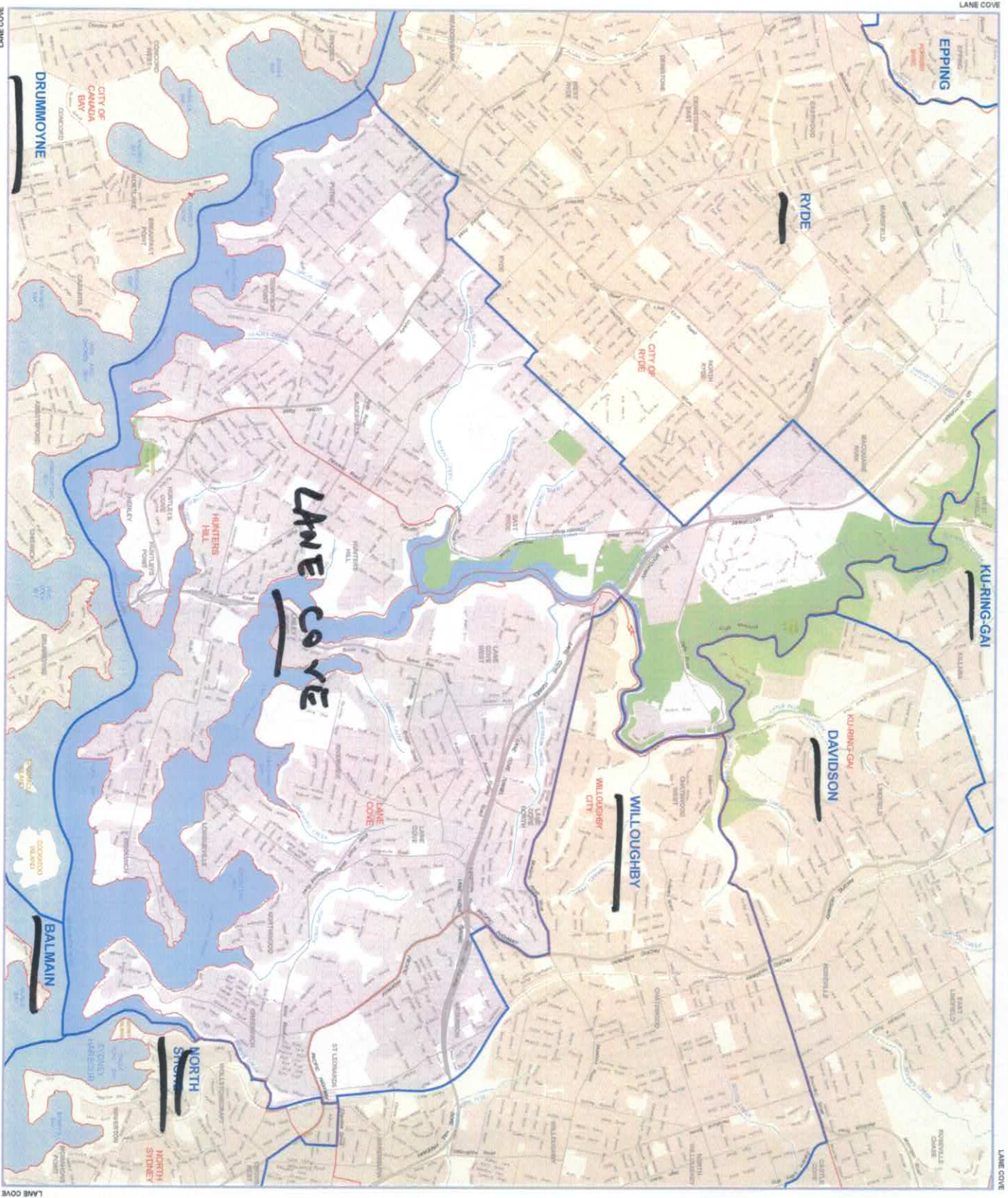
I hereby declare under the oaths of my office that this map is a true and correct copy of the map as shown to the Commission on 15/02/2016.

2013 Redistribution Electoral District names and boundaries
 (based on the 2011 Census Results from 2011)

Local Government Areas names and boundaries

NSWMA
 Local Government Areas

© Land and Property Management, 2016
 This map is published under the Creative Commons Attribution-NonCommercial-ShareAlike license. It is intended for general information purposes only. Land and Property Management, NSWMA and the Electoral Commission do not warrant the accuracy of the information on this map. It is intended for general information purposes only. It is not intended to be used for legal purposes. It is not intended to be used for legal purposes. It is not intended to be used for legal purposes.



STATE OF NEW SOUTH WALES
 MAP OF THE ELECTORAL DISTRICT OF
LISMORE

as determined by the Electoral Districts Commission
 Queensland Act, 1992
 Queensland Act, 1992
 Queensland Act, 1992

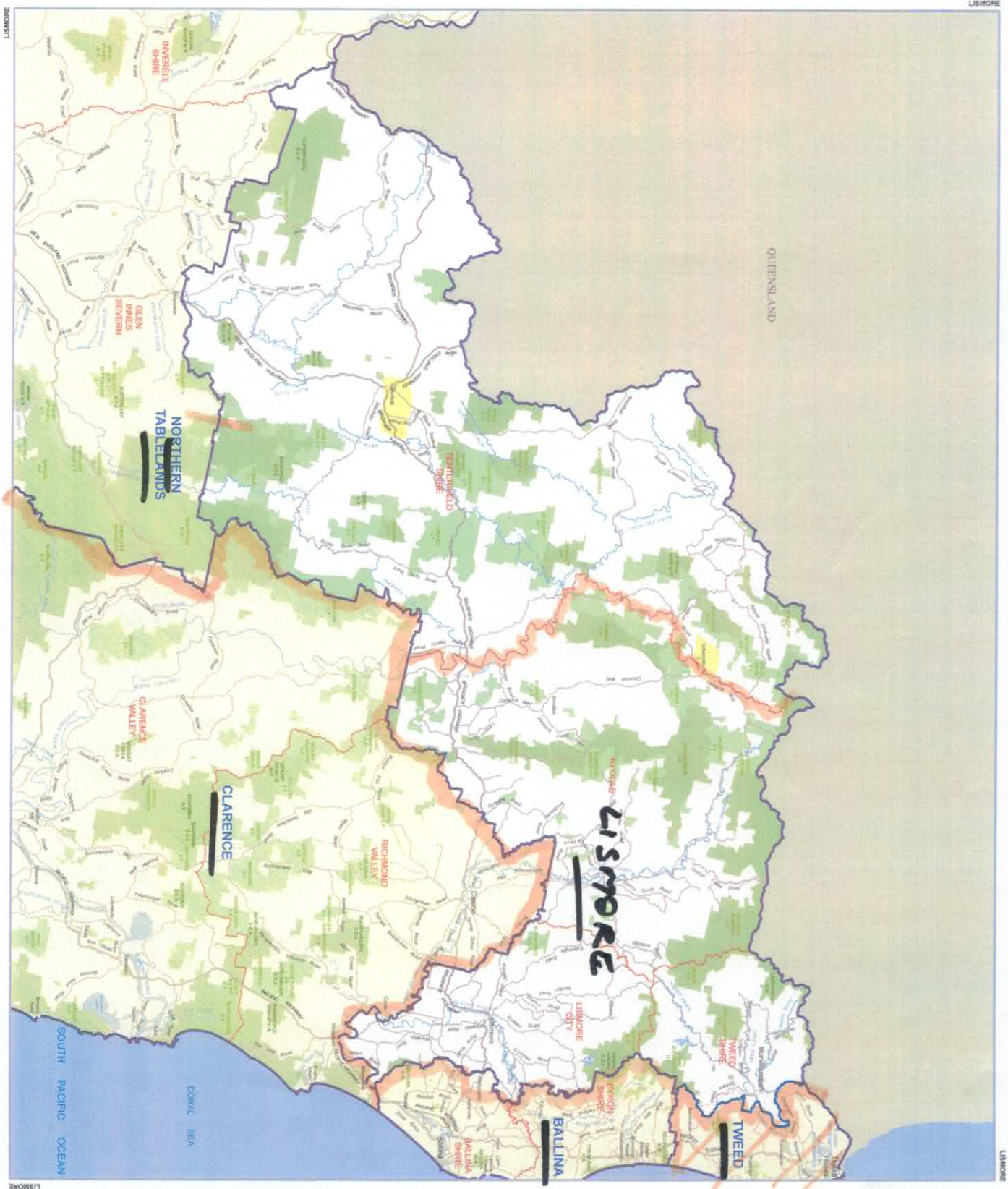


1. Electoral boundaries are the boundary between the electoral districts of the State of New South Wales and Queensland.

2013 Redistribution Electoral District names and boundaries
 (names are to be used from 1 July 2015)

Local Government Area names and boundaries
 (as at 1 June 2014)

© Land and Property Information, 2014
 This map is a reproduction of the map of the Electoral District of Lismore, Queensland, as determined by the Electoral Districts Commission, Queensland Act, 1992, Queensland Act, 1992, Queensland Act, 1992. It is not to be used for any other purpose without the written consent of Land and Property Information. All rights reserved. No part of this map may be reproduced, stored in a retrieval system, or transmitted in any form or by any means, electronic, mechanical, photocopying, recording, or by any information storage or retrieval system, without the prior written permission of Land and Property Information.



LISMORE

LISMORE

LISMORE

LISMORE

